

Missouri Department of Transportation

2011

Kansas City District Traffic Volume and Commercial Vehicle Count Map

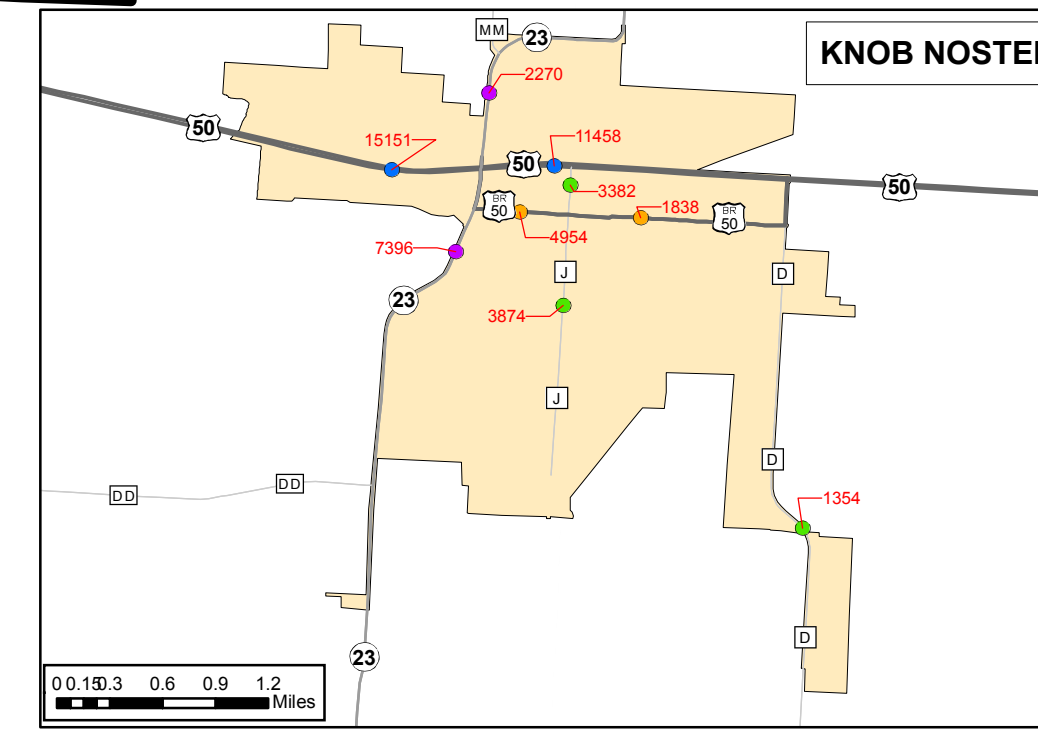
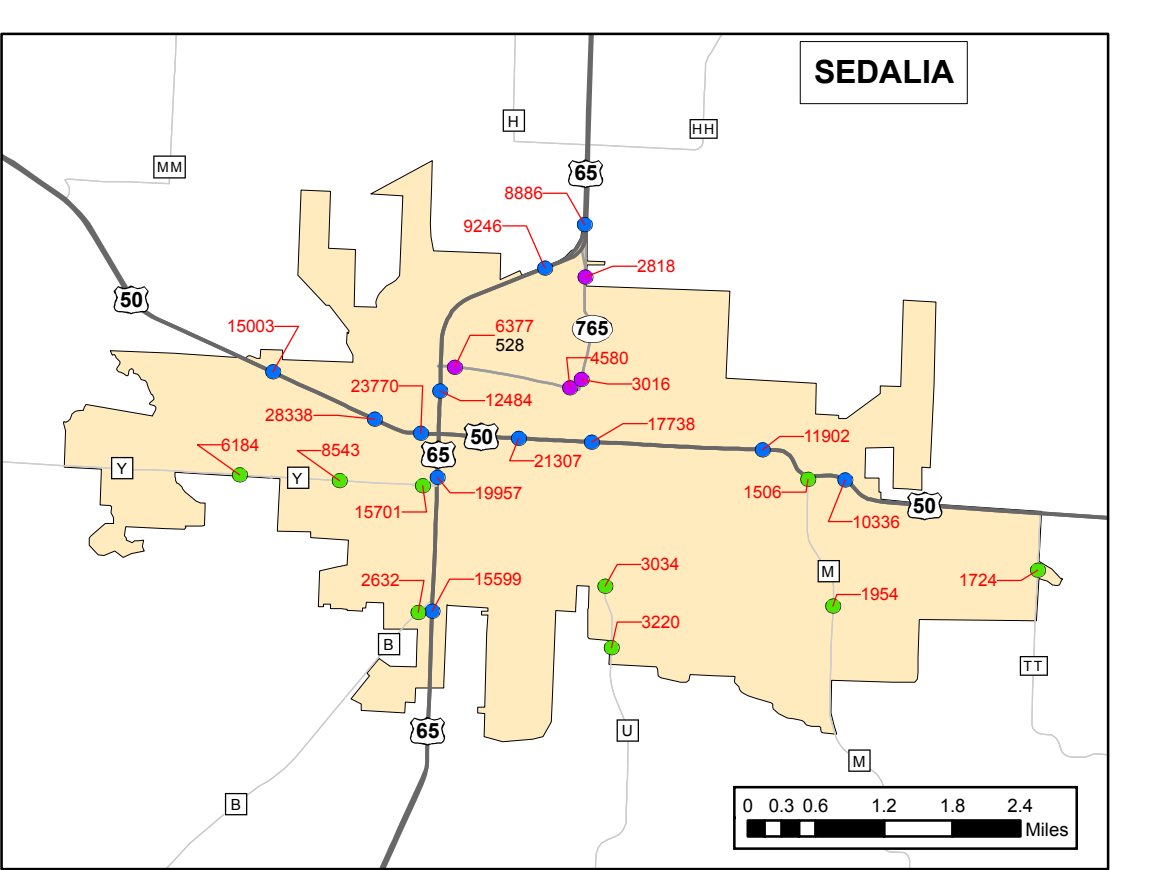
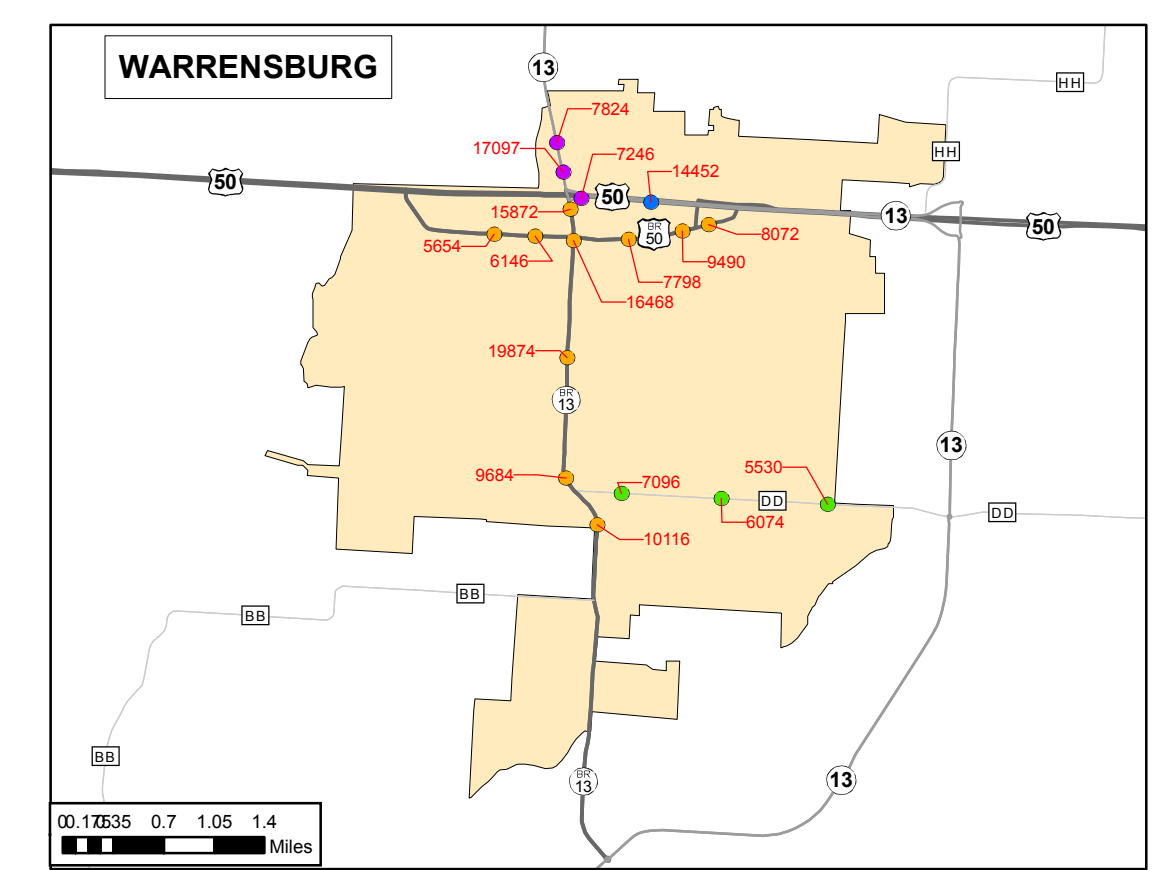
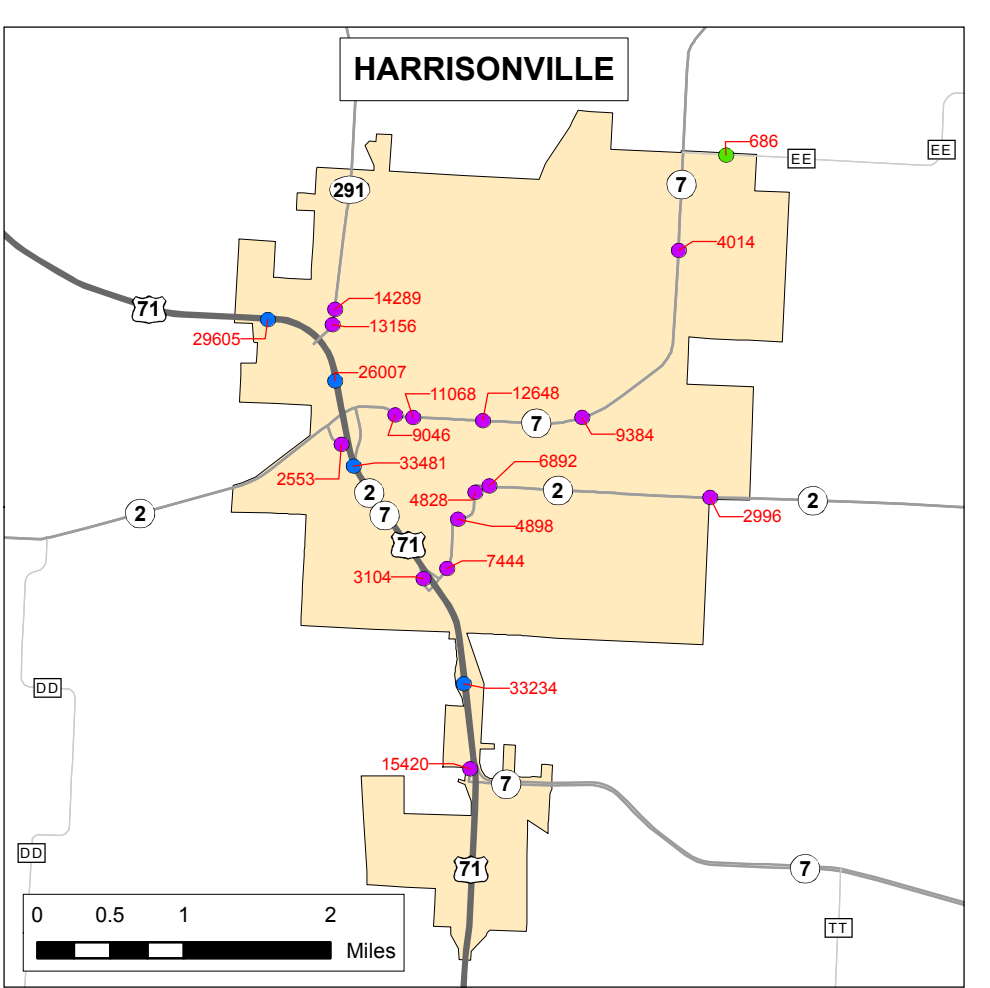
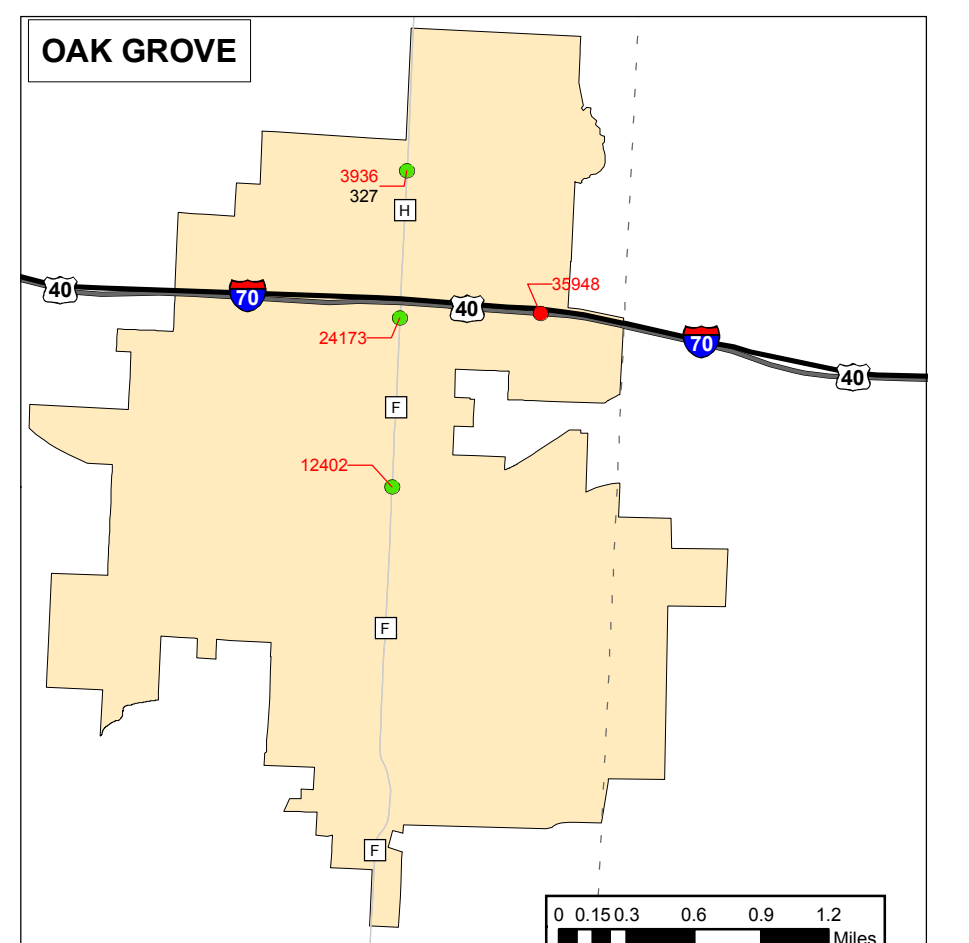
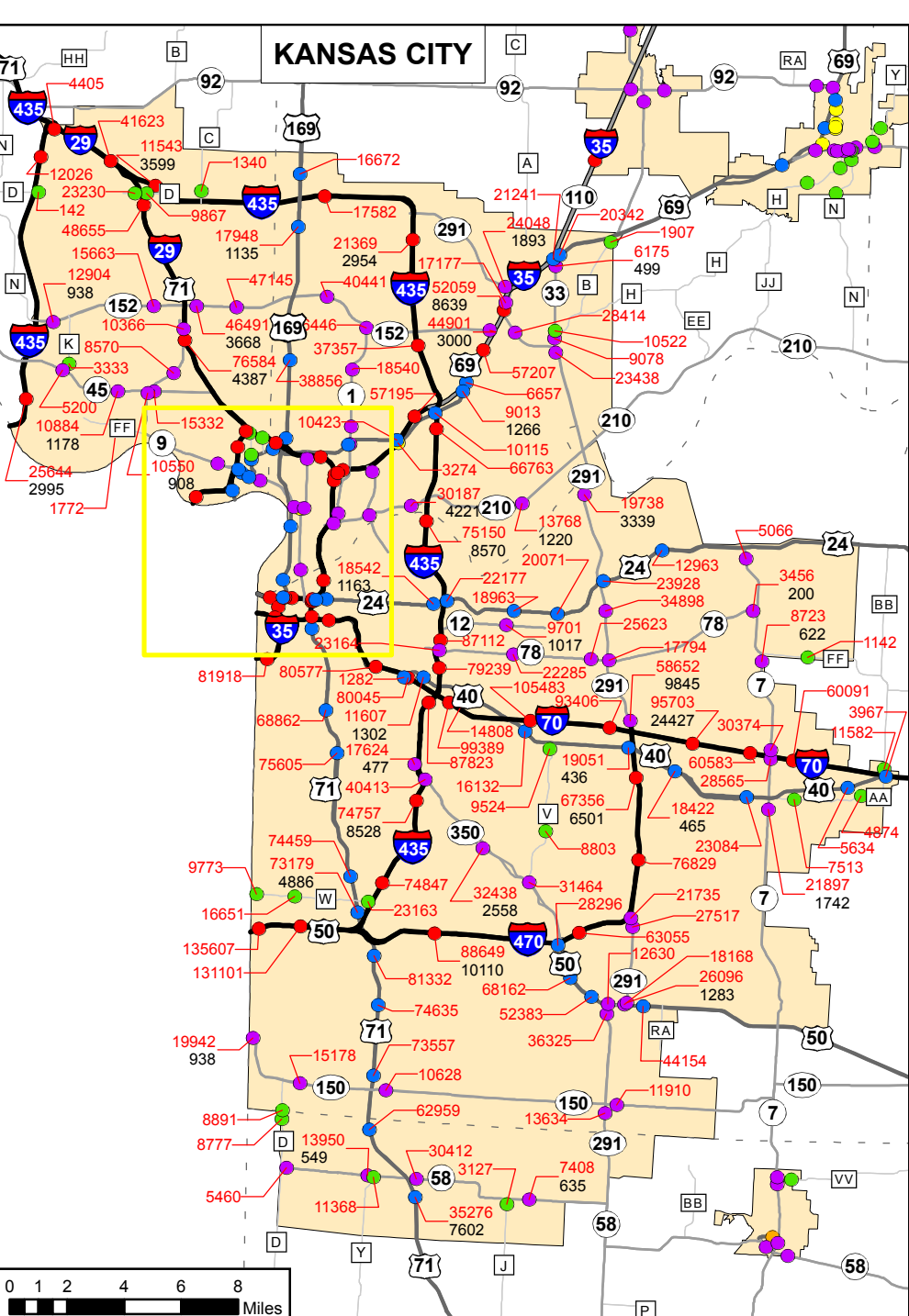
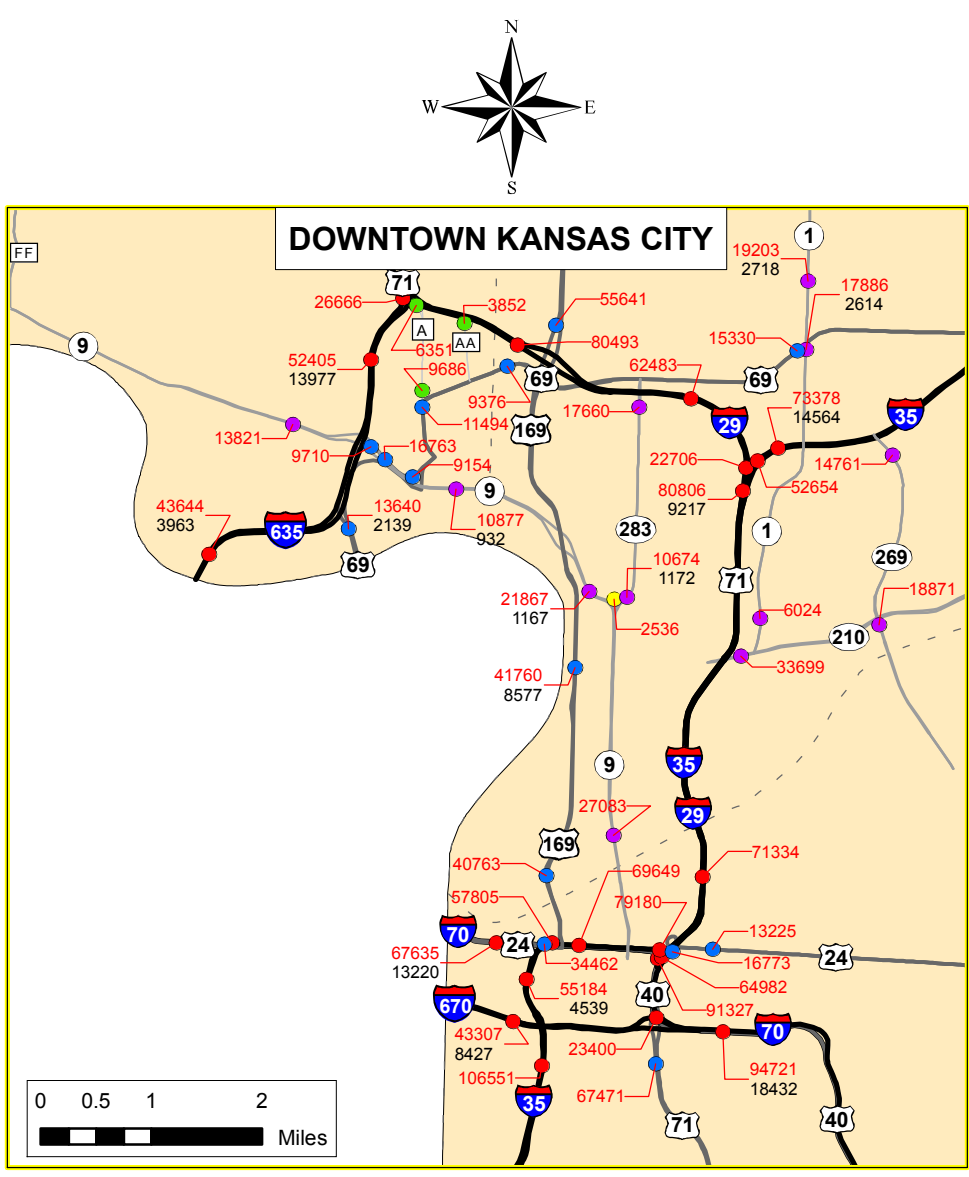
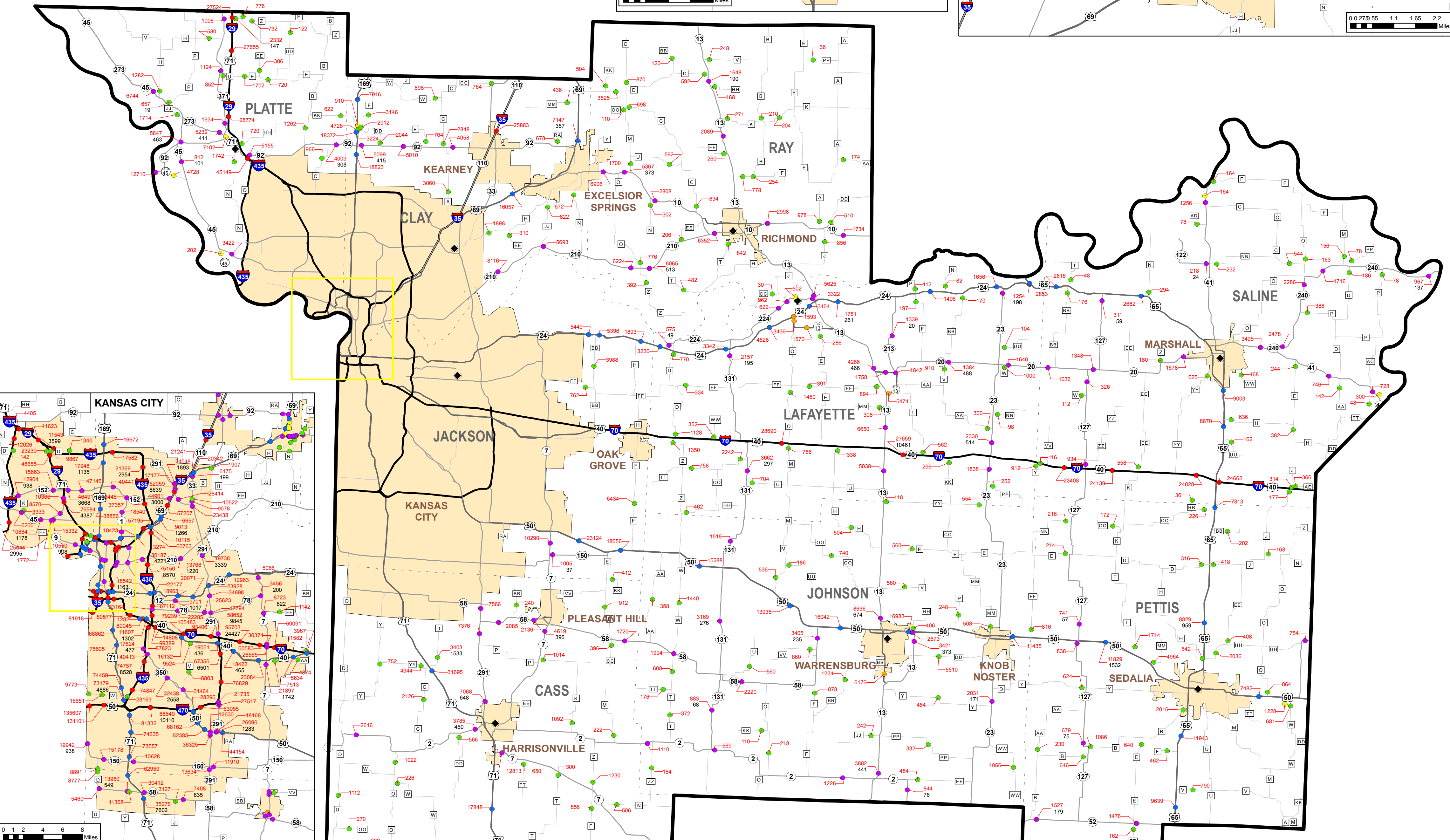
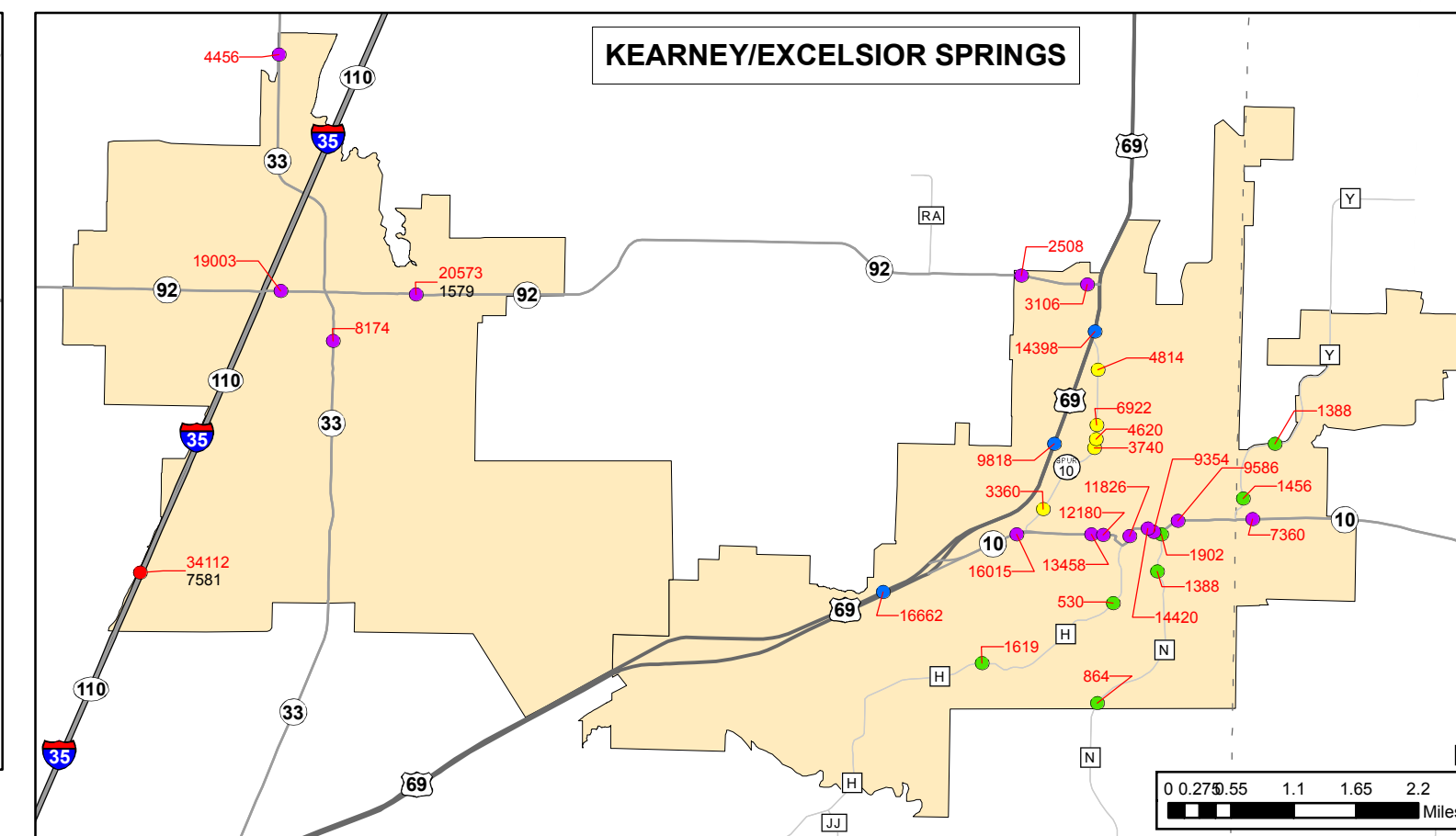
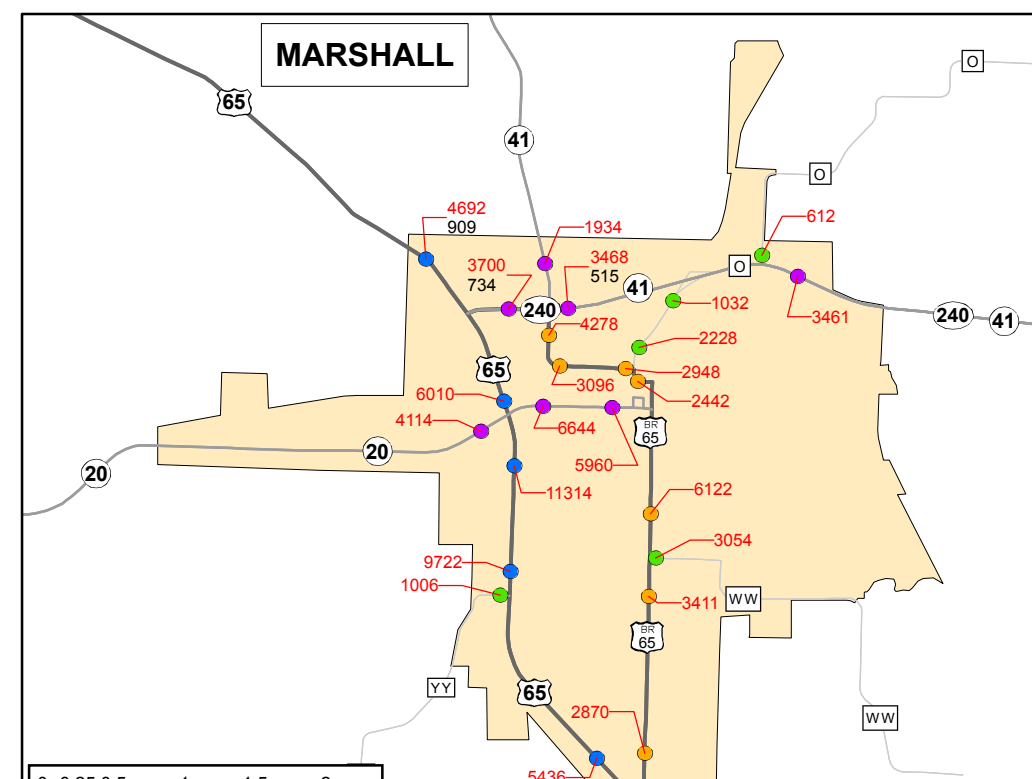
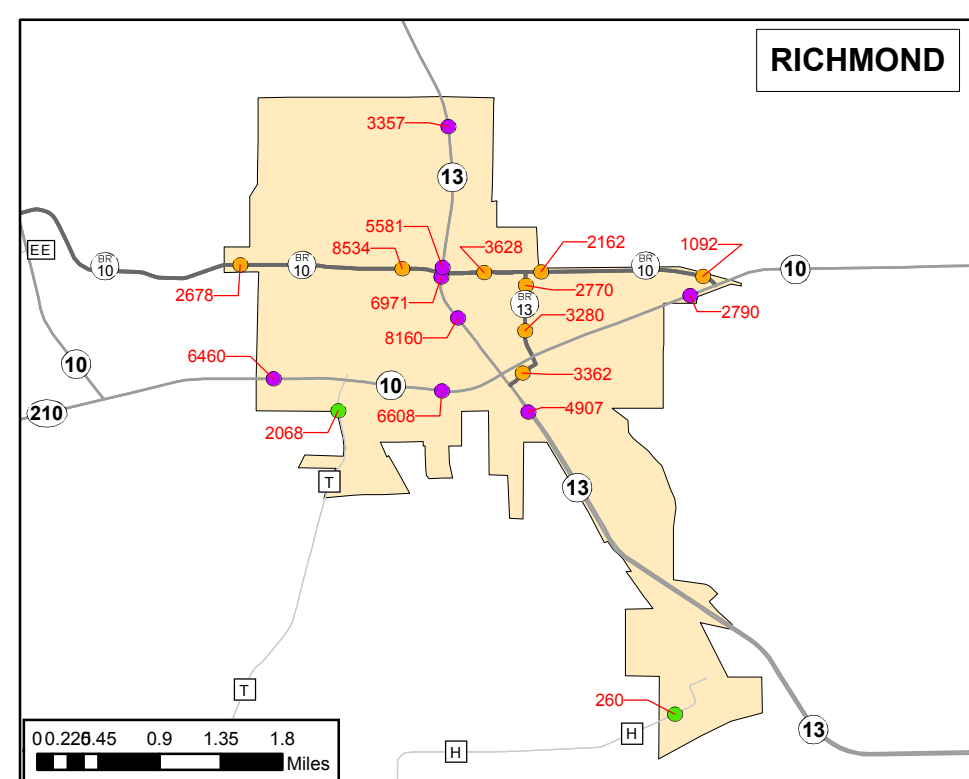
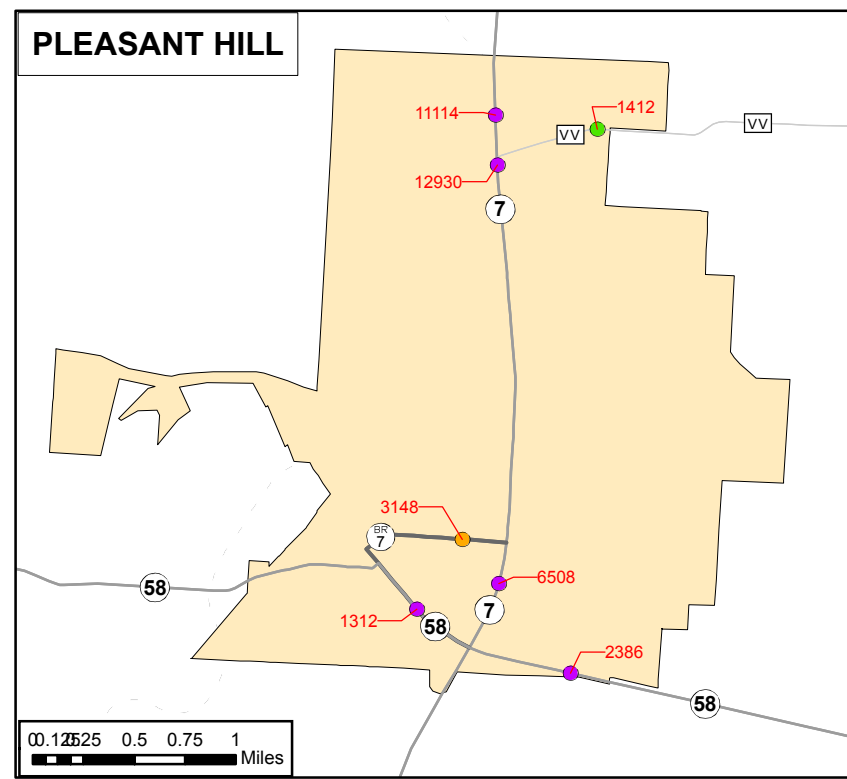
Prepared by:

Missouri Department of Transportation
Transportation Planning

105 W. Capitol Ave.
Jefferson City, MO 65102
Phone 1-888-ASK-MODOT
Fax (573) 526-8052

www.modot.org

This report contains information that is protected from disclosure by federal law, 23 USC Section 402 and the Missouri Open Records Law (Sunshine Act) Section 610.021 RSMo. Please review MoDOT's policy and procedure manual on the Sunshine Act before releasing any of the information contained herein.



Legend

- Interstate
- US Routes
- MO Routes
- Lettered Routes
- Business Routes and Loops
- Spur Routes and Alternate Routes
- Traffic Volume (AADT)
- Truck Volume
- County Seat
- Urban Areas
- Counties

0 5 10 20 Miles

AADT = Average Annual Daily Traffic

Note: Traffic Volumes Represent Estimated Average Daily Traffic
Note: Truck Volumes Shown on Map Represent the 2010 Average Daily Traffic and Have Not Been Seasonally Adjusted.