

Missouri Department of Transportation

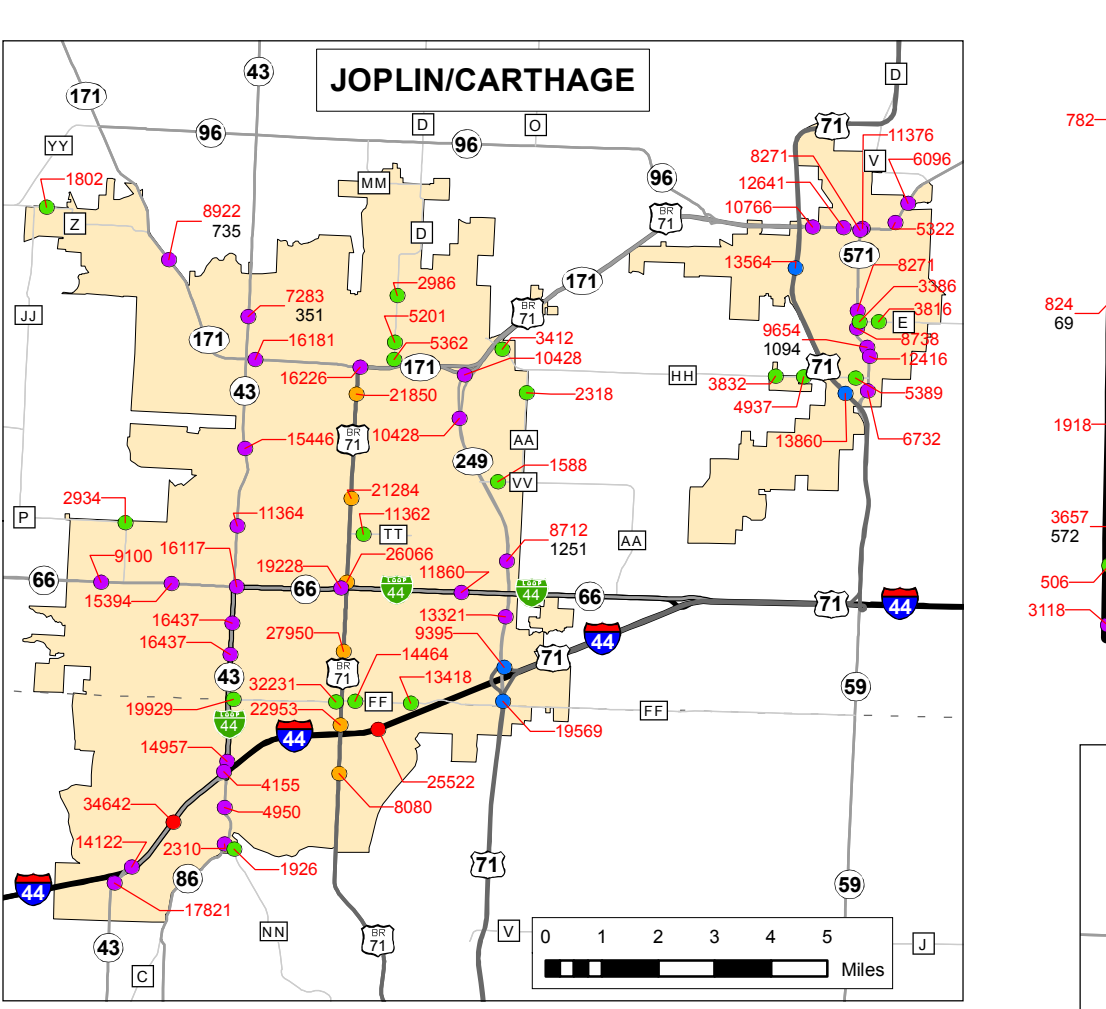
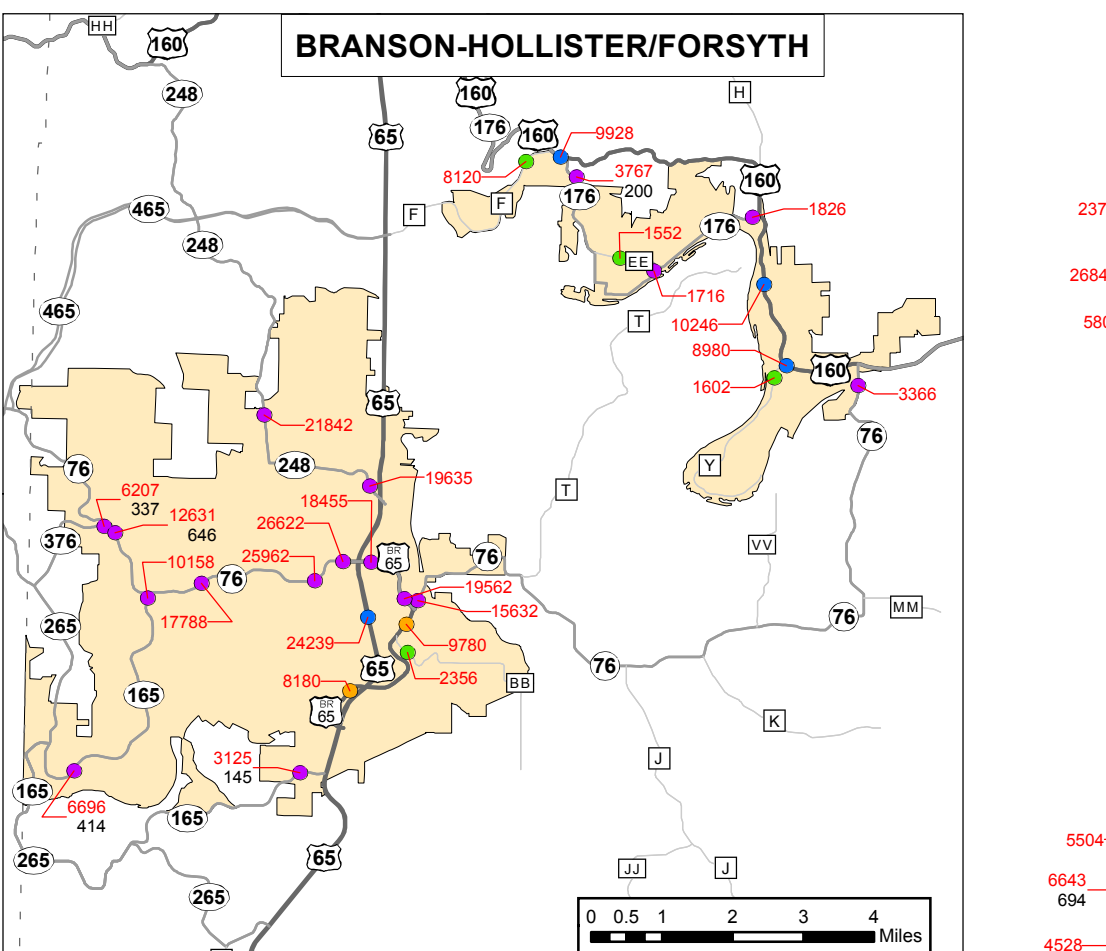
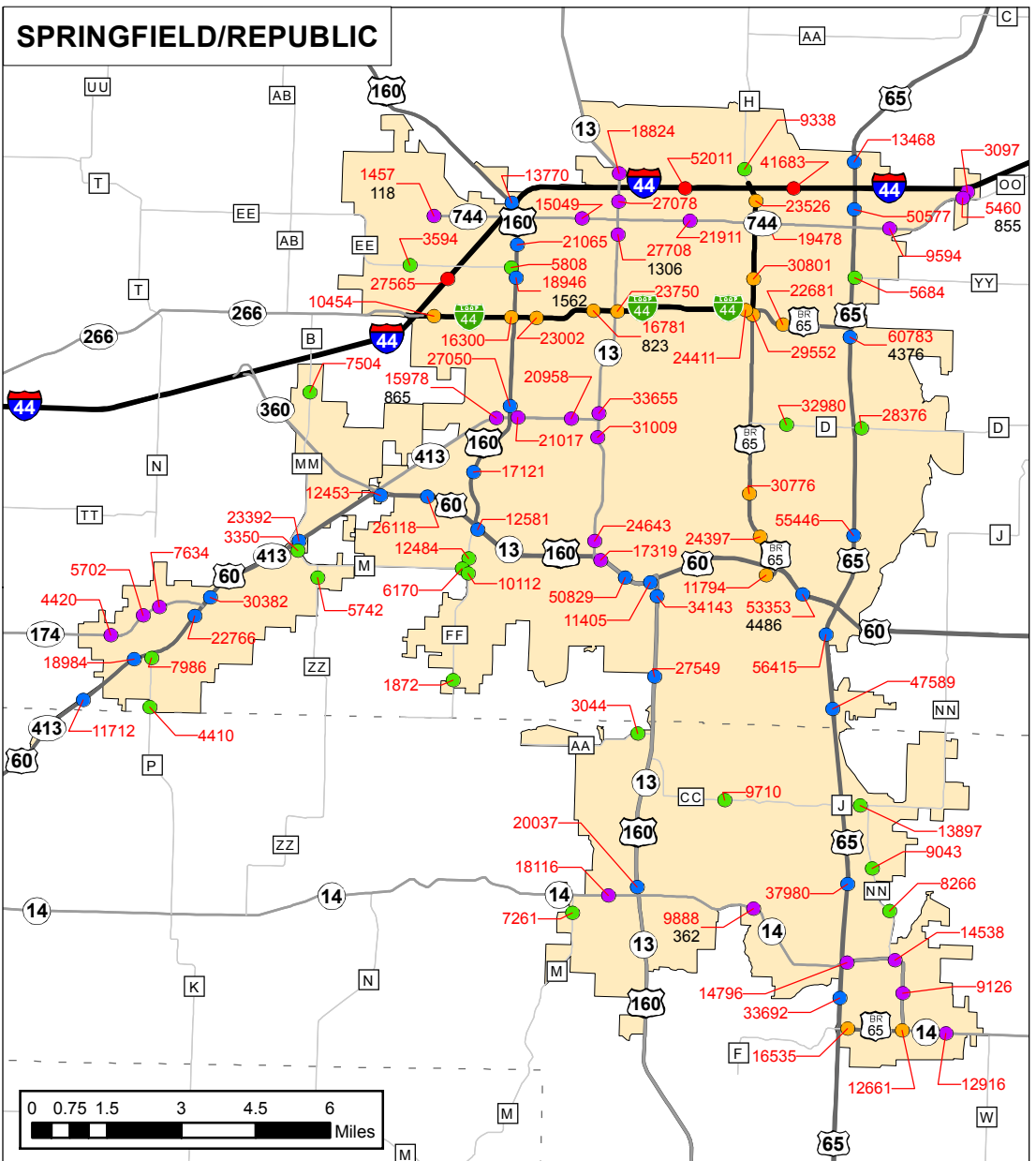
2011

Southwest District Traffic Volume and Commercial Vehicle Count Map

Prepared by:
Missouri Department of Transportation
Transportation Planning
105 W. Capitol Ave.
Jefferson City, MO 65102
Phone 1-888-ASK-MODOT
Fax (573) 526-8052

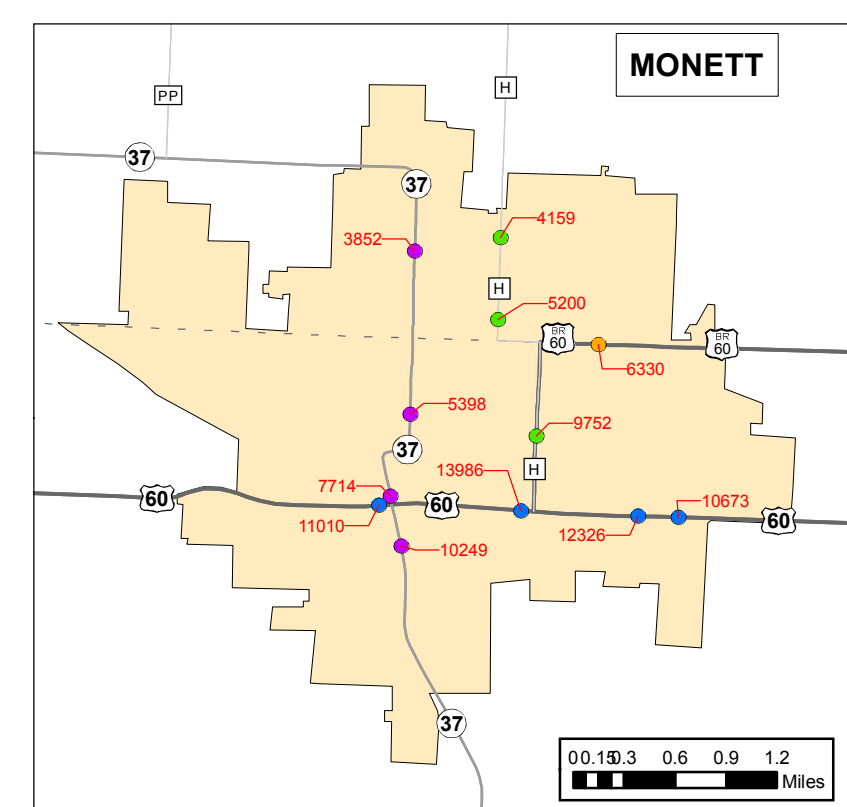
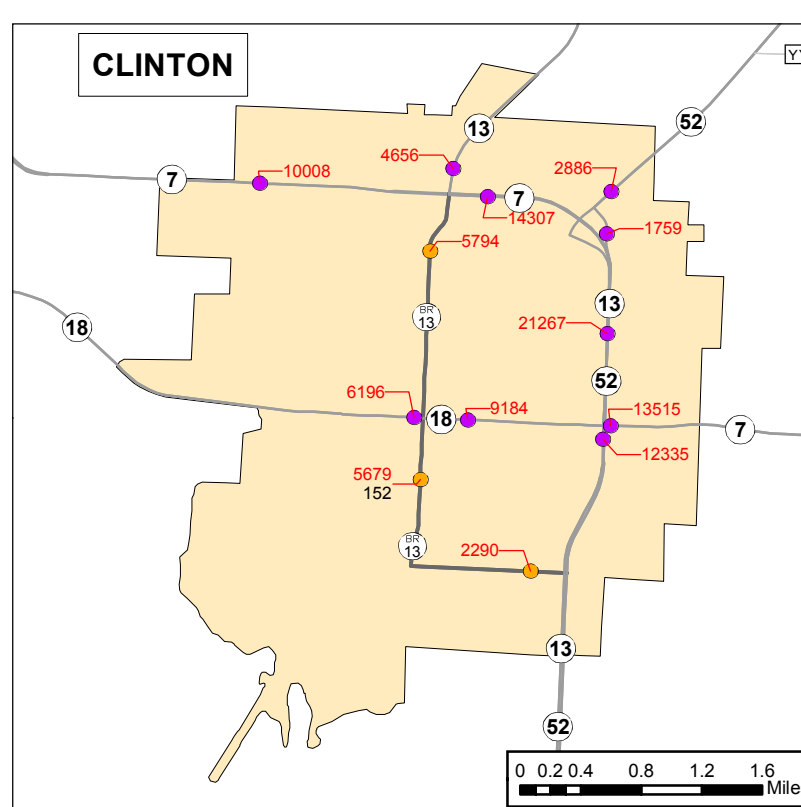
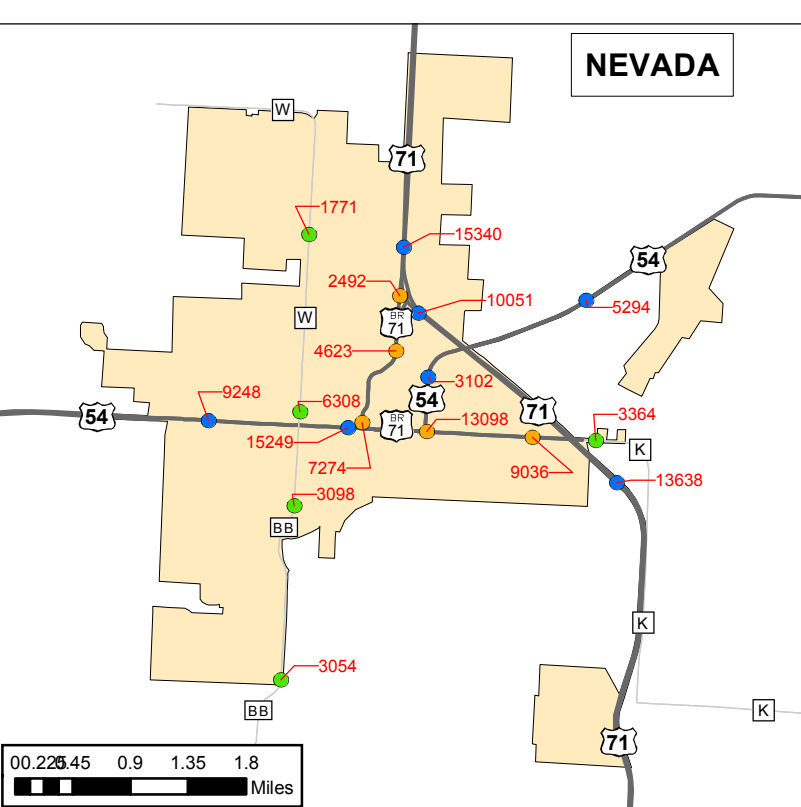
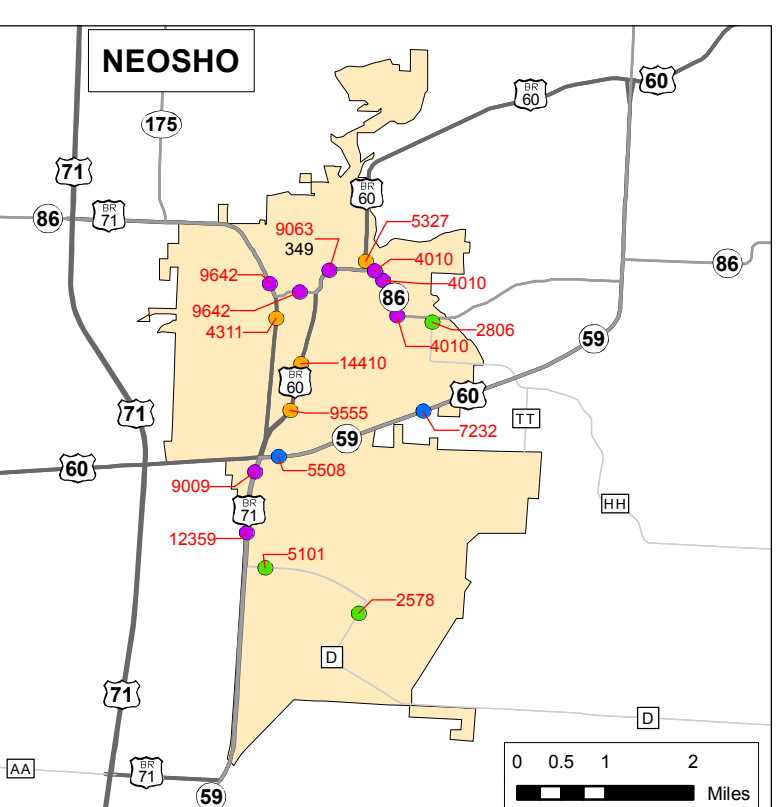
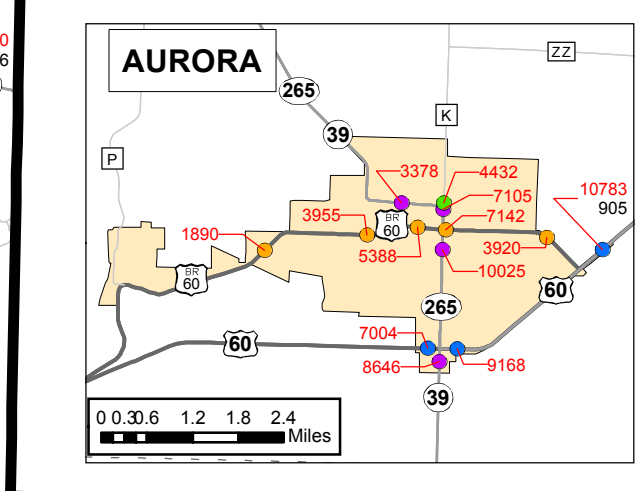
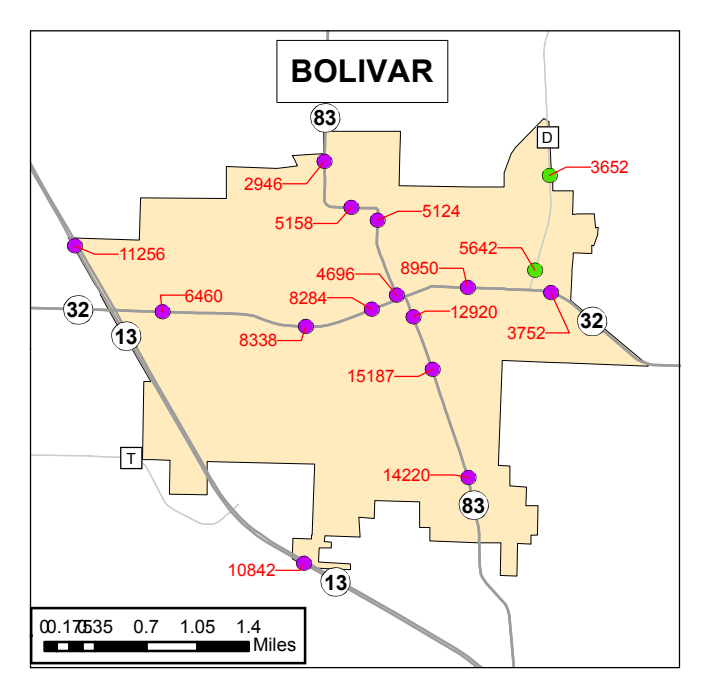
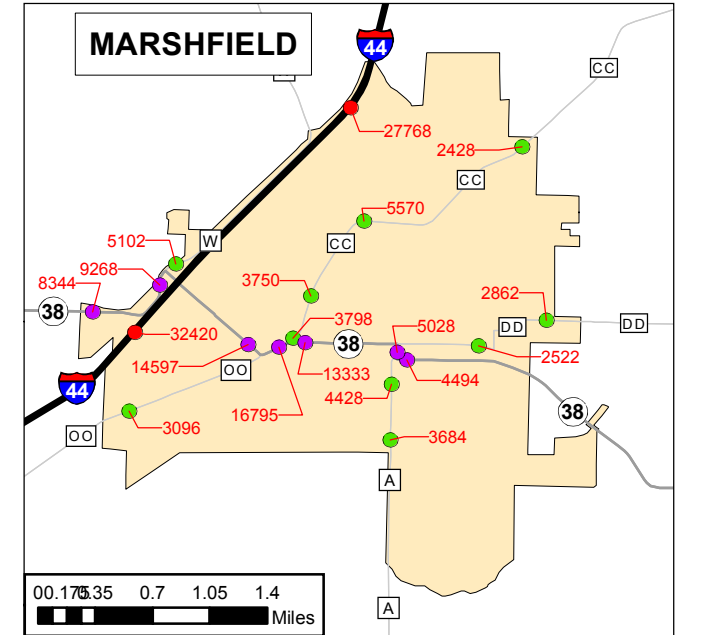
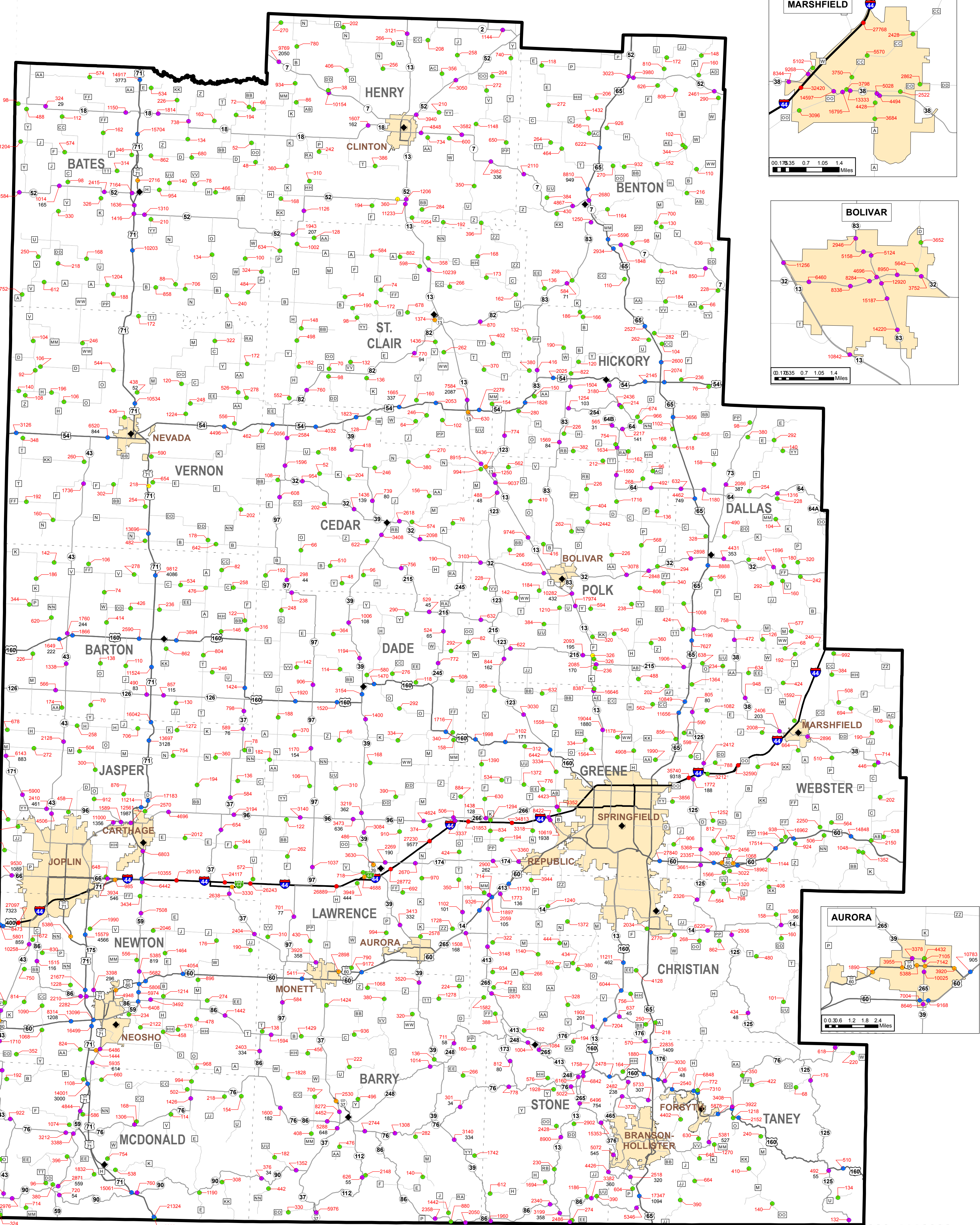
www.modot.org

This report contains information that is protected from disclosure by federal law, 23 USC Section 416 and the Missouri Open Records Law (Sunshine Act), Section 610.021 RSMo. Please review MoDOT's policy and procedure manual on the Sunshine Act before releasing any of the information contained herein.



Legend

- Point of Count
- Interstate
- US Routes
- MO Routes
- Lettered Routes
- Business Routes and Loops
- Spur Routes and Alternate Routes
- 23462 Traffic Volume (AADT)
- 1673 Truck Volume
- ◆ County Seat
- Urban Areas
- Counties



AADT = Average Annual Daily Traffic

Note: Traffic Volumes Represent Estimated Average Daily Traffic

Note: Truck Volumes Shown on Map Represent the 2010 Average Daily Traffic and Have Not Been Seasonally Adjusted.

