

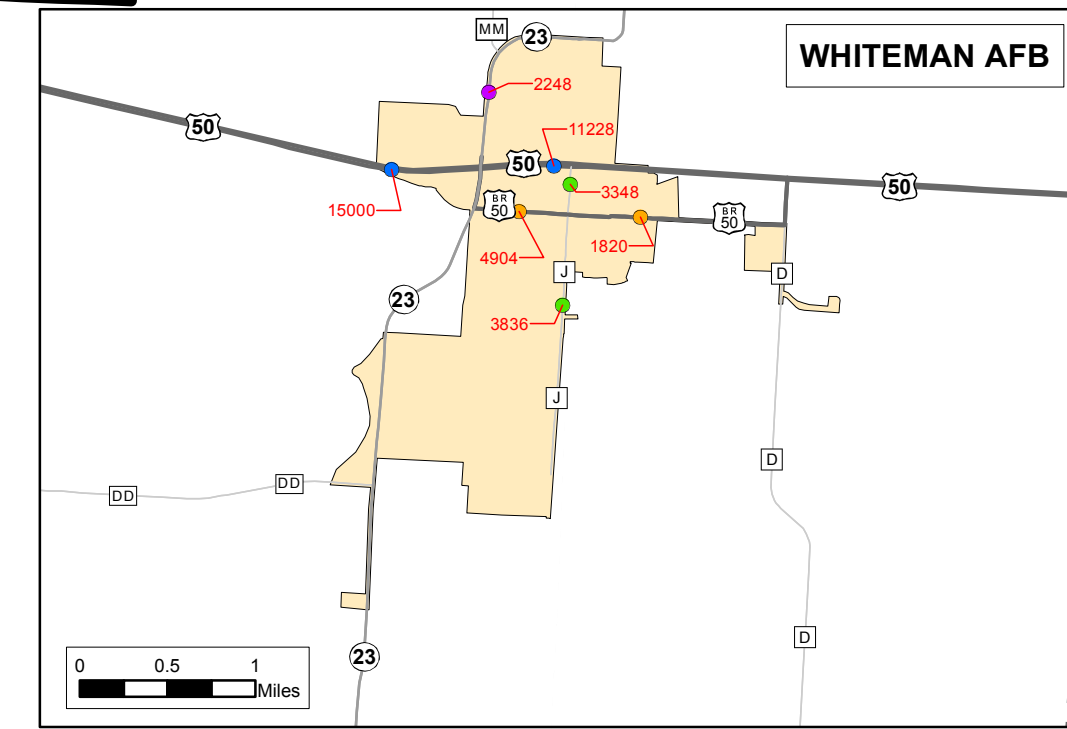
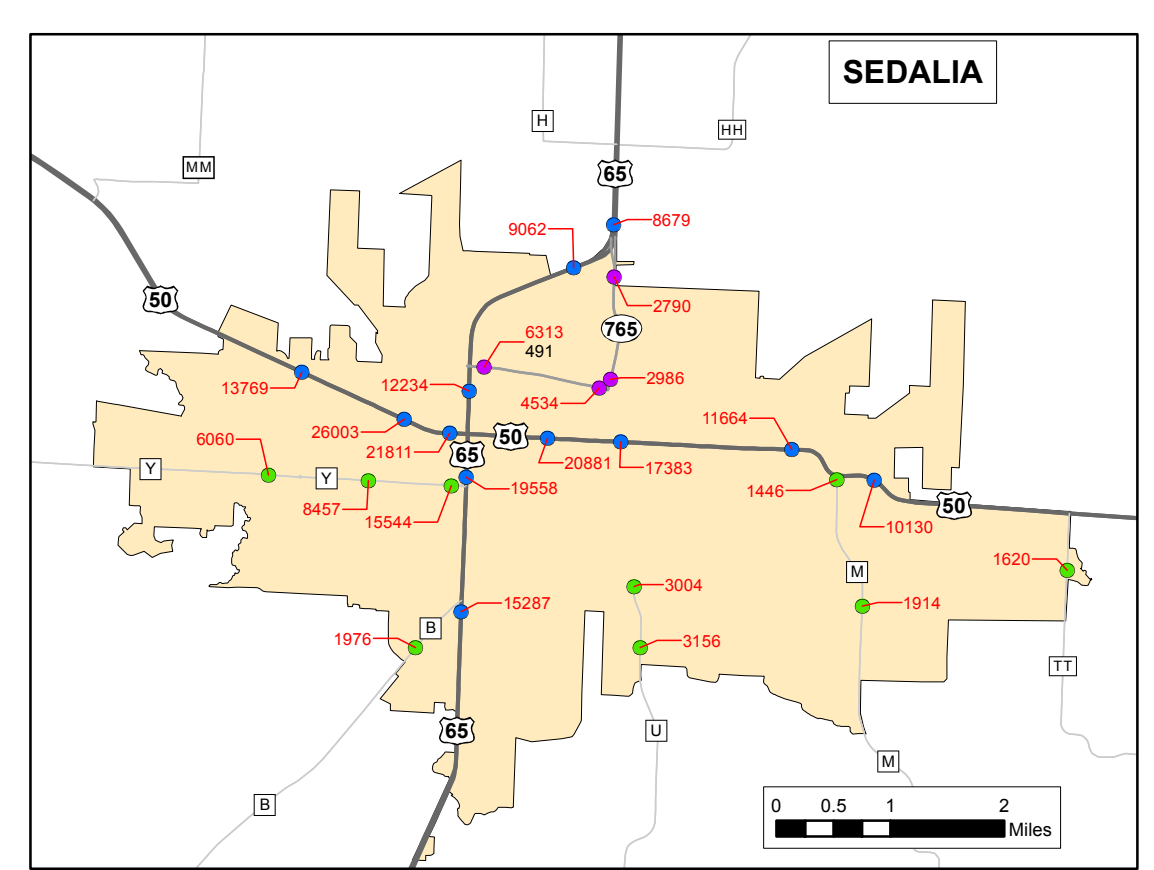
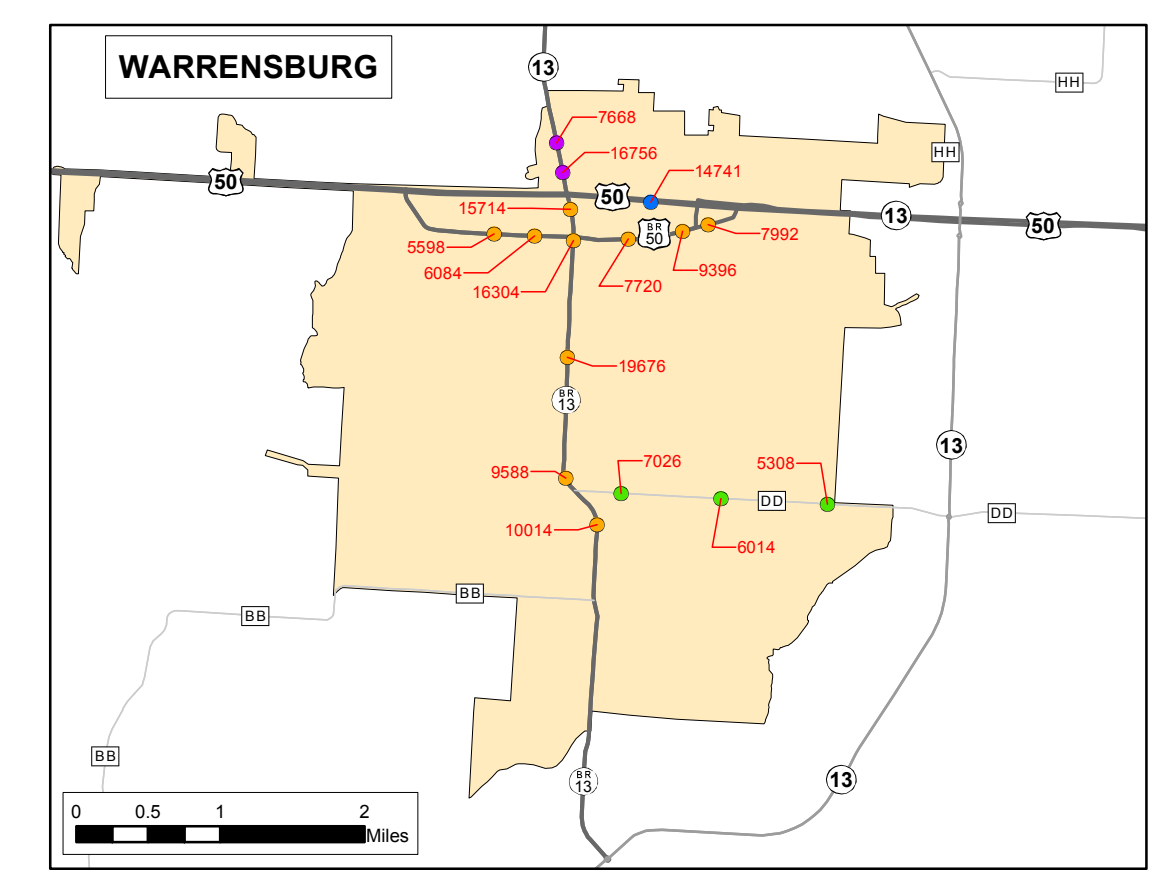
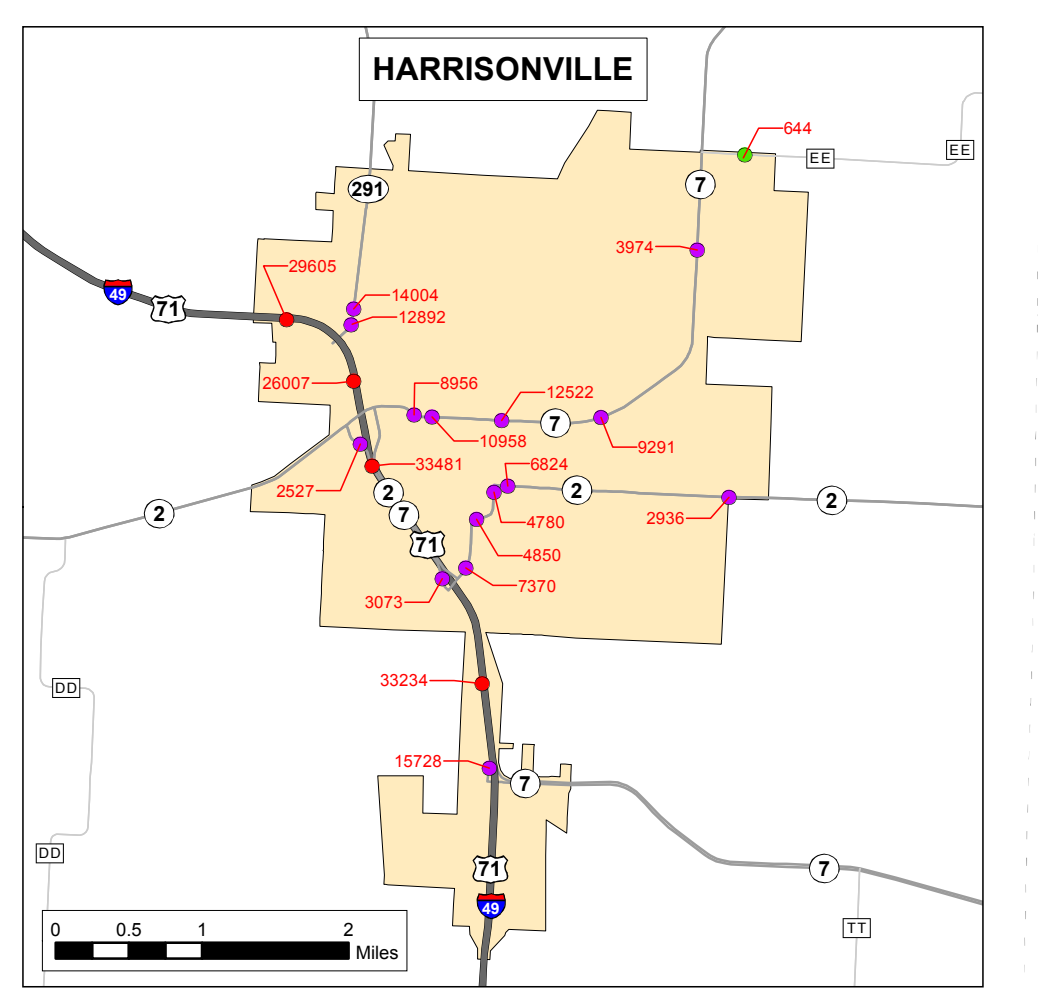
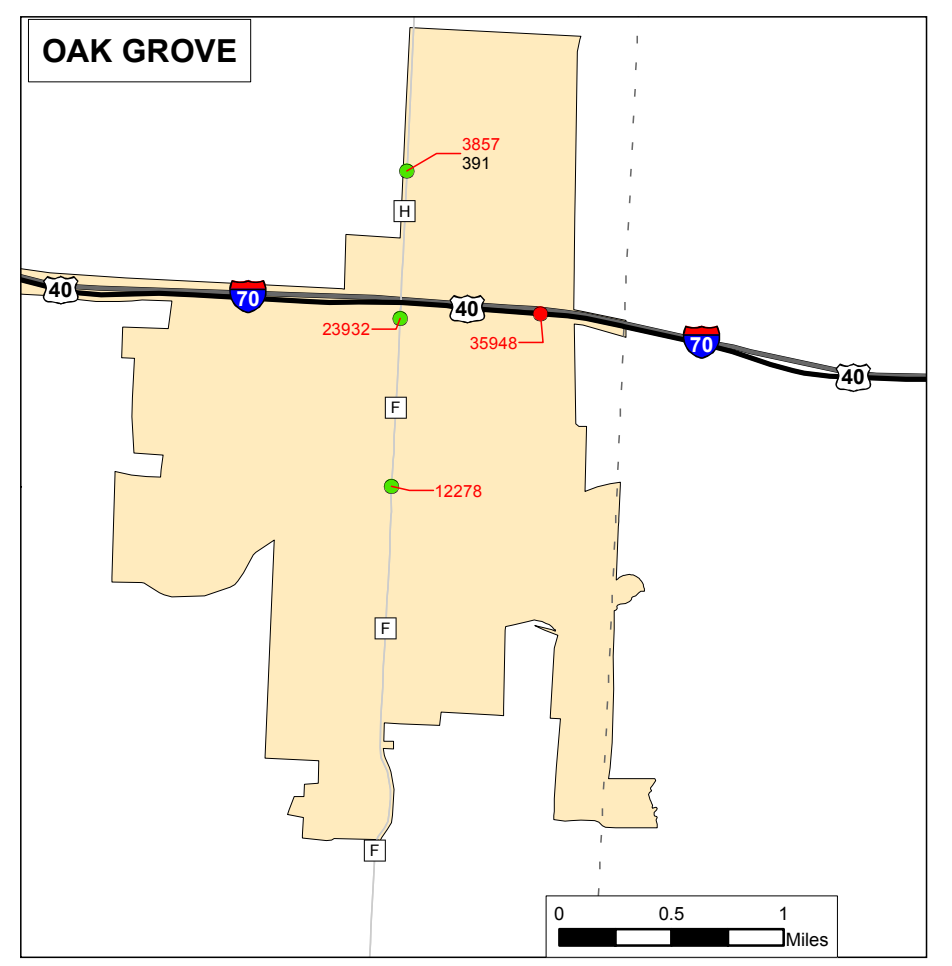
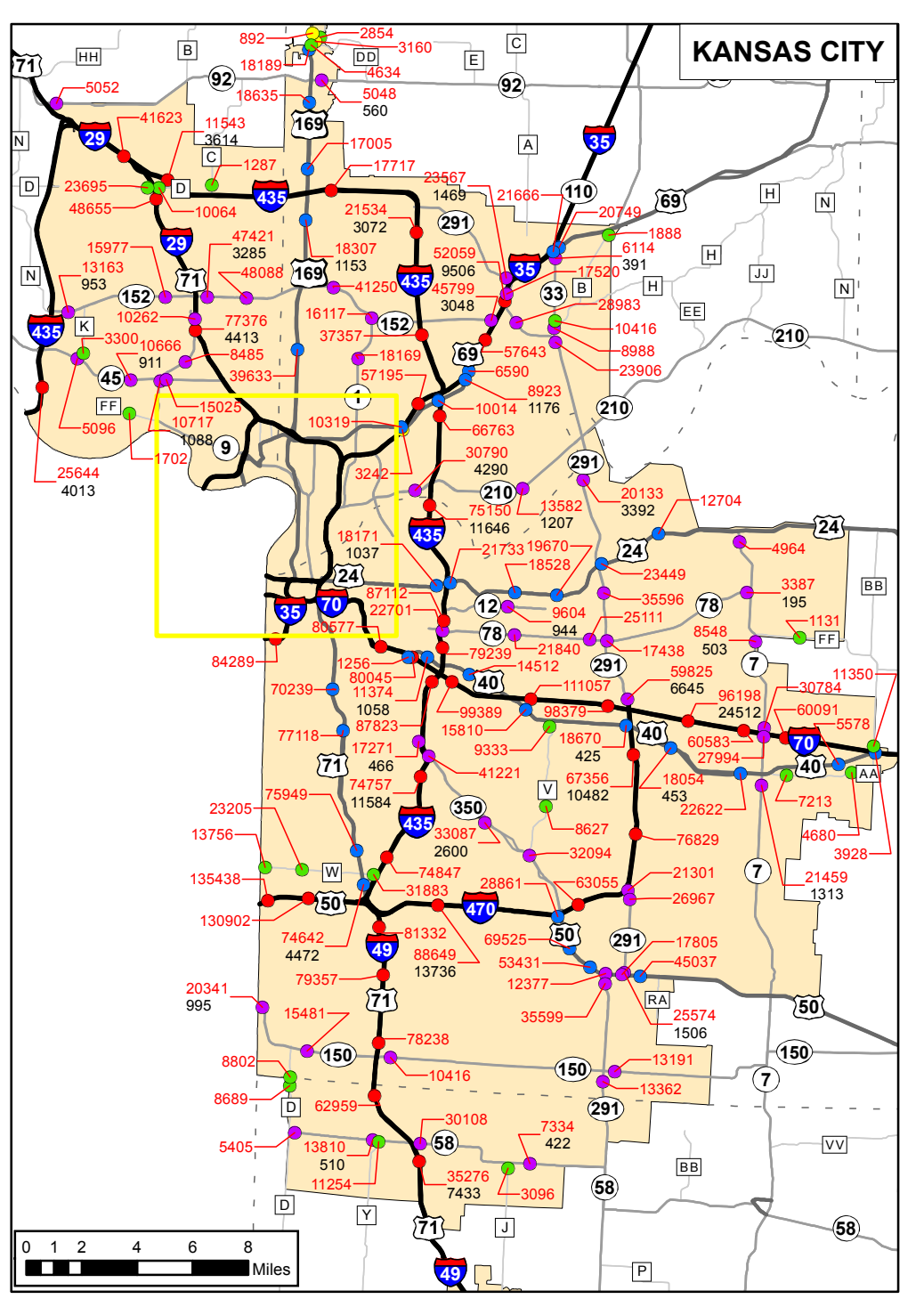
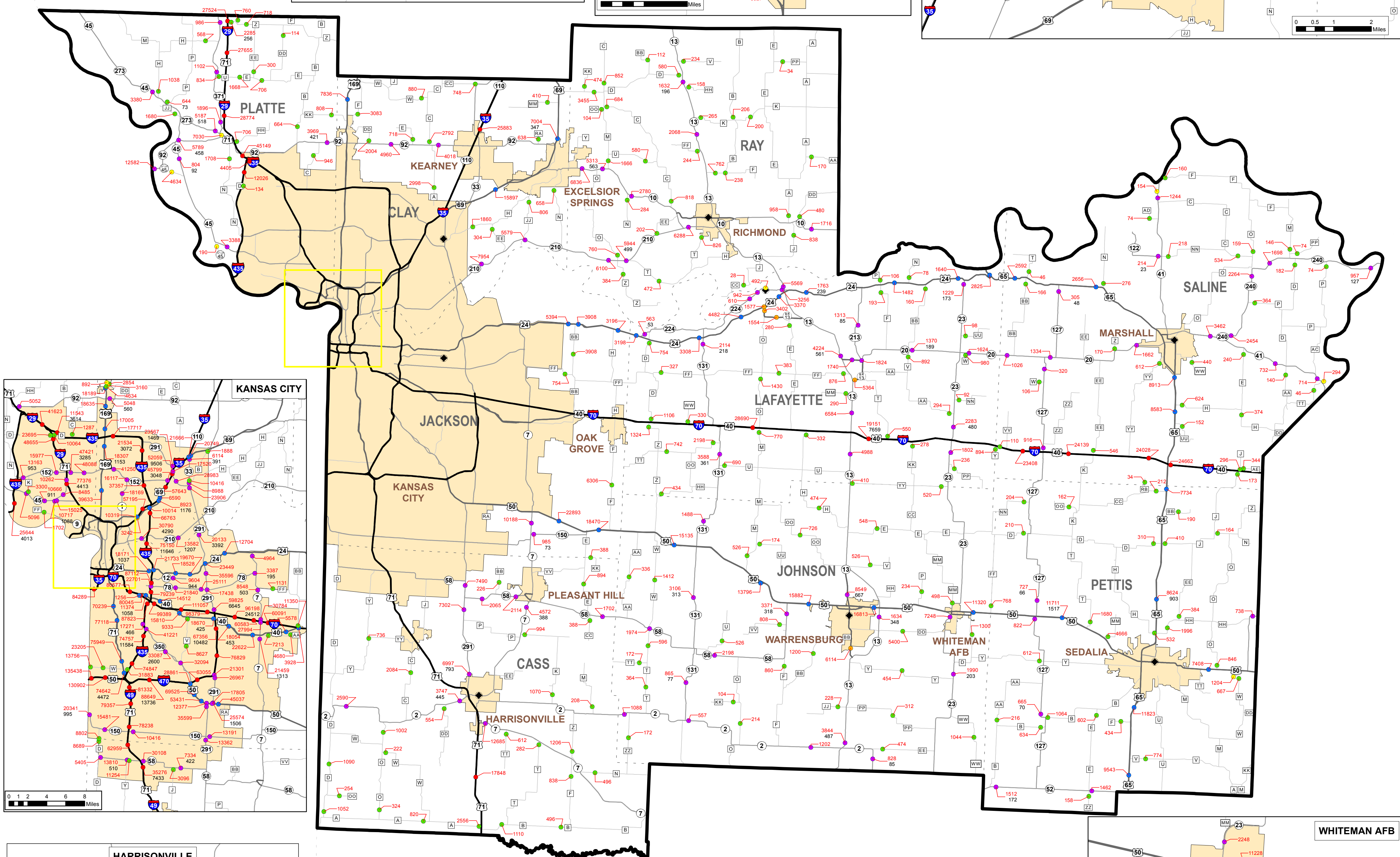
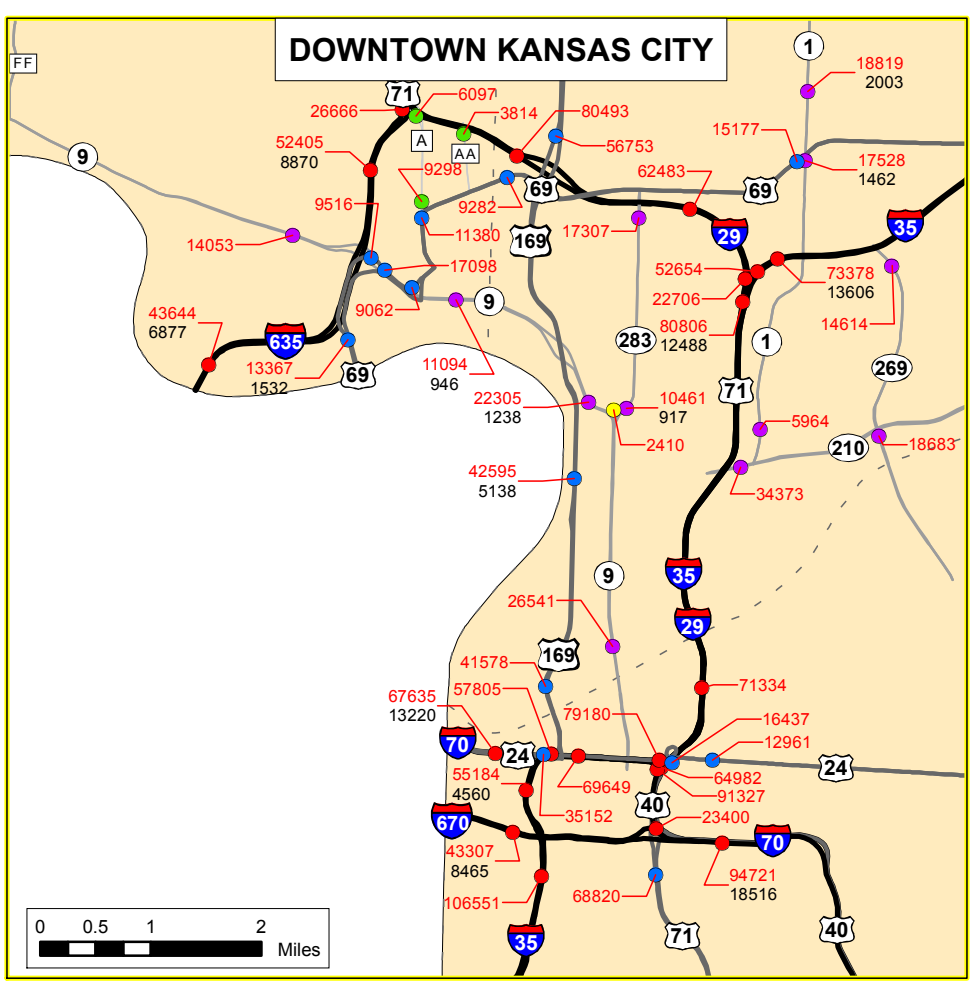
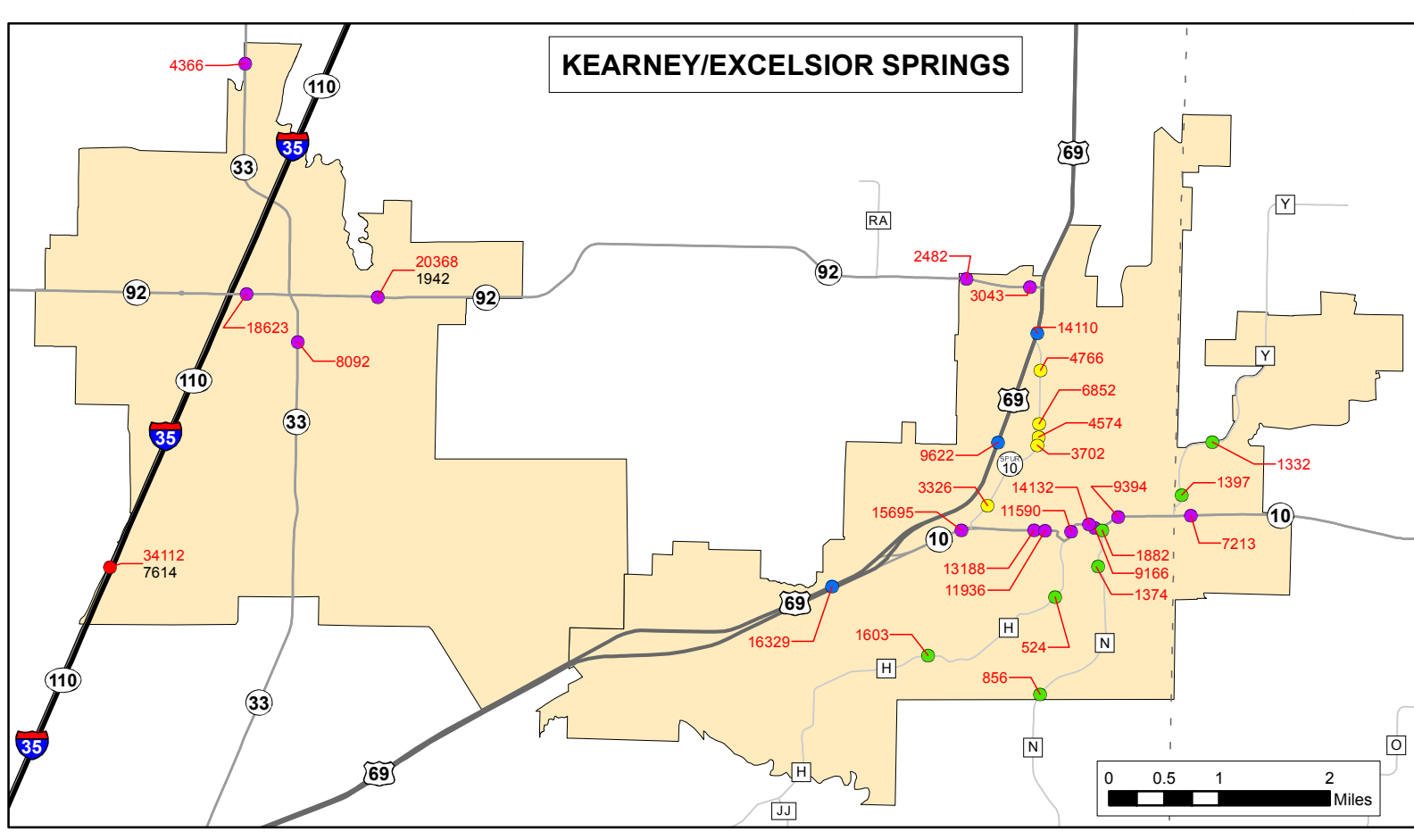
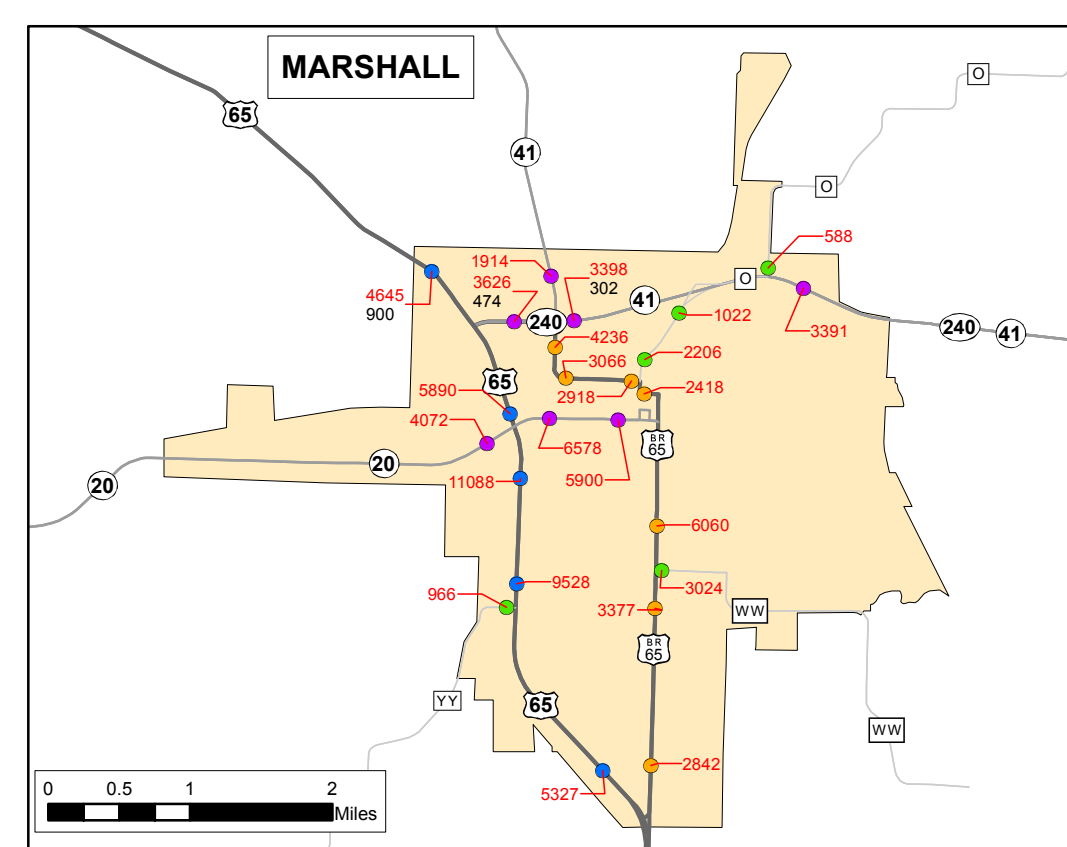
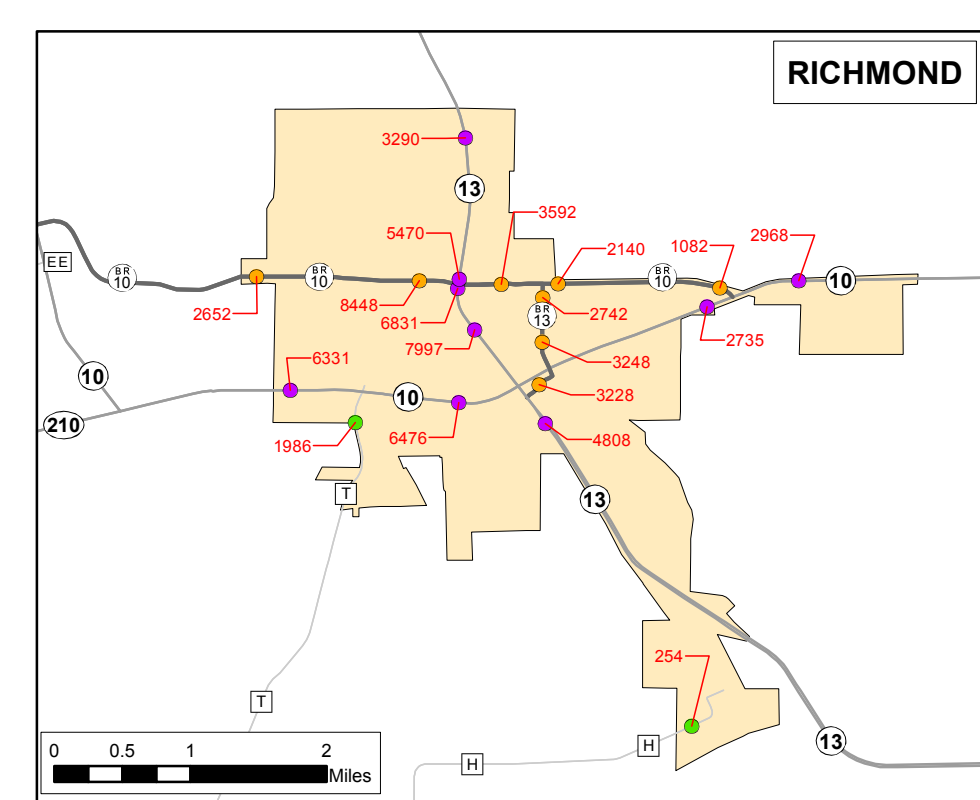
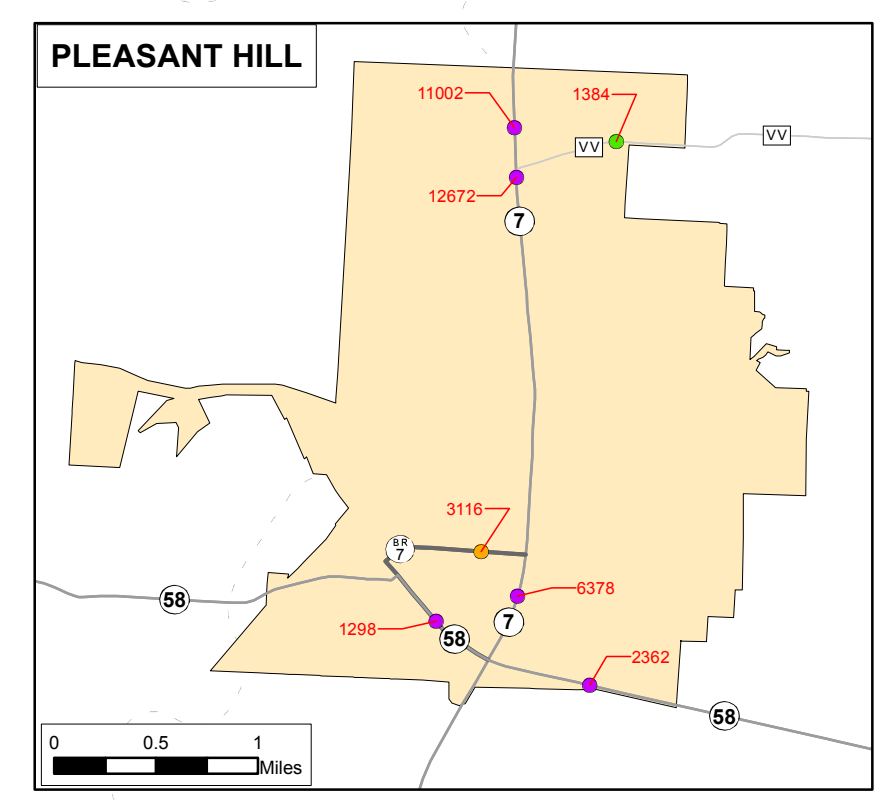
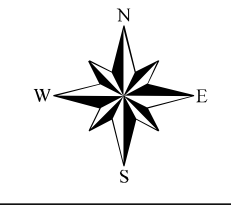
Missouri Department of Transportation

2012

Kansas City District Traffic Volume and Commercial Vehicle Count Map

Prepared by:
Missouri Department of Transportation
Transportation Planning
105 W. Capitol Ave.
Jefferson City, MO 65102
Phone 1-888-ASK-MODOT
Fax (573) 526-8052
www.modot.org

This report contains information that is protected from disclosure by federal law, 23 USC Section 409 and the Missouri Open Records Law (Sunshine Act), Section 610.021 RSMo. Please review MoDOT's policy and procedure manual on the Sunshine Act before releasing any of the information contained herein.



Legend

- Interstate
- US Routes
- MO Routes
- Lettered Routes
- Business Routes and Loops
- Spur Routes and Alternate Routes

23462 Traffic Volume (AADT)
1673 Truck Volume

- ◆ County Seat
- Urban Areas
- Counties

0 5 10 20 Miles
AADT = Average Annual Daily Traffic

Note: Traffic Volumes Shown on Map Represent the 2011 Average Daily Traffic and Have Not Been Seasonally Adjusted.
Note: Truck Volumes Represent on Map Represent the 2011 Average Daily Traffic and Have Not Been Seasonally Adjusted.