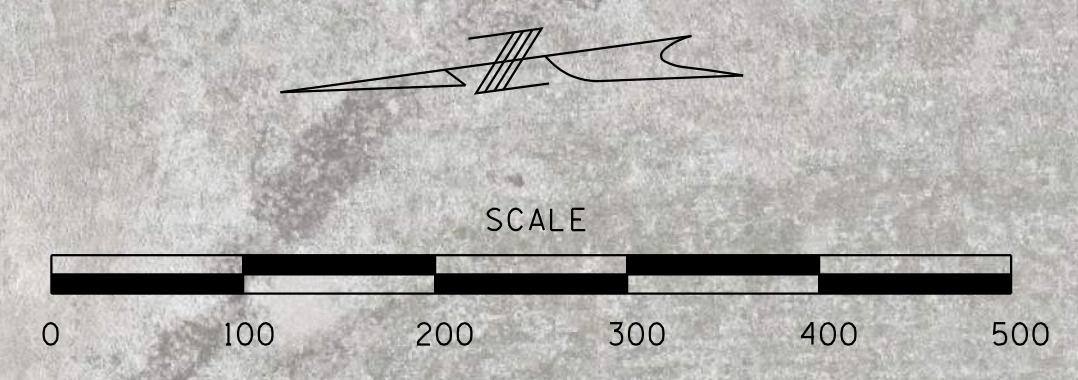










**olsson**



**LEGEND**

-  ASPHALT OVERLAY
-  NEW PAVEMENT/SHOULDER
-  CONCRETE MEDIAN
-  DEMOLITION/REMOVALS
-  EXISTING RIGHT OF WAY
-  PROPOSED RIGHT OF WAY
-  PERMANENT EASEMENT
-  TEMPORARY EASEMENT
-  PROPERTY LINE
-  SLOPE LIMITS

**CHRISTIAN COUNTY  
ROUTE 160 &  
ROUTE AA DISPLAY**