
















Franklin County Environmental Resources








Threatened and Endangered Species Found in Franklin County							
Species Common Name	Scientific Name	Federal Status	State Status	Species Common Name	Scientific Name	Federal Status	State Status
 Bald Eagle	<i>Haliaeetus leucocephalus</i>	Threatened	Endangered	 Pallid Sturgeon	<i>Scaphirhynchus albus</i>	Endangered	Endangered
 Crystal Darter	<i>Crystallaria asprella</i>	N/L	Endangered	 Peregrine Falcon	<i>Falco peregrinus</i>	N/L	Endangered
 Decurrent False Aster	<i>Boltonia decurrens</i>	Threatened	Endangered	 Pink Mucket	<i>Lampsilis abrupta</i>	Endangered	Endangered
 Eastern Hellbender	<i>Cryptobranchus alleganiensis alleganiensis</i>	N/L	Endangered	 Scaleshell	<i>Leptodea leptodon</i>	Endangered	Endangered
 Elephantear	<i>Elliptio crassidens</i>	N/L	Endangered	 Sheepnose	<i>Plethobasus cyphus</i>	Candidate	Endangered
 Flathead Chub	<i>Platygobio gracilis</i>	N/L	Endangered	 Snuffbox	<i>Epioblasma triquetra</i>	N/L	Endangered
 Gray Bat	<i>Myotis grisescens</i>	Endangered	Endangered	 Spectaclecase	<i>Cumberlandia monodonta</i>	Candidate	N/L
 Indiana Bat	<i>Myotis sodalist</i>	Endangered	Endangered	 Winged Mapleleaf	<i>Quadrula frugosa</i>	Endangered	N/L
 Lake Sturgeon	<i>Acipenser fulvescens</i>	N/L	Endangered				

N/L = Not Listed
 Source: US Fish and Wildlife Service (August 2007 Correspondence) &
 Missouri Department of Conservation Heritage Database (<http://mdc.mo.gov/cgi-bin/heritage/>)

Historic Resources Legend

-  National Historic Sites
-  National Historic District





Regulated Materials Legend

-  Sinkhole
-  Producing Mine
-  Large Hazardous Material Generator
-  Karst Topography
-  Landfill










Floodplains Legend

-  100-Year Floodplain

Aquatic Resources Legend

-  303d Waters (Does not meet state water quality standards)
-  Stream/River
-  Lakes and Ponds
-  Wetlands from National Wetland Inventory (NWI)

Community Resources Legend

-  Public Water Wells
-  School
-  Hospital
-  Rural Clinic
-  Ambulatory Surgical Center
-  Enhanced Enterprise Zone
-  State Parks/Missouri DNR Public Lands
-  City Boundary
-  County Boundary

Sources: Missouri Spatial Data Information Service (www.msdis.missouri.edu)
 The Nature Conservancy (TNC), and
 The Missouri Department of Health and Senior Services (DHSS).