






 Footprint of Preferred Alternative.
 Alignment Details Shown On Exhibit II-1.







SECTION 4
Rocheport to Route Z


Legend
Streams
 Perennial
 Intermittent

 100 Year Floodplain
 Floodway
 Conservation Reserve Program Lands

Water Resources
 Wetlands
 Ponds

Watersheds
 Direct Tributaries to Missouri River
 Perche Creek
 Hinkson Creek
 Cedar Creek

0 500 1,000
 Scale in Feet
 Aerial Photography
 November 2000



Ecological Resource Map

EXHIBIT III-1B