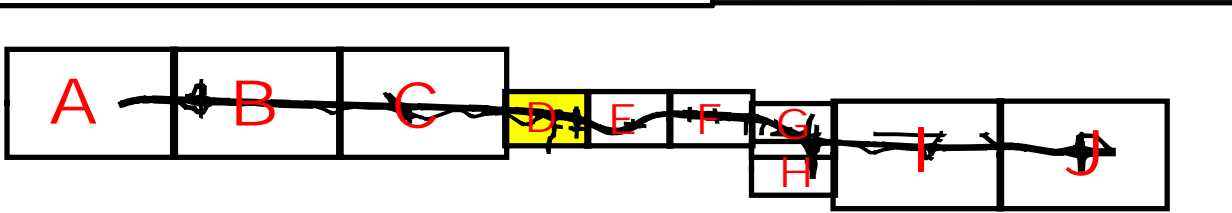






 Footprint of Preferred Alternative.
 Alignment Details Shown On Exhibit II-1.



SIU 4 Key Map

		<p>SECTION 4 Rocheport to Route Z</p>	<p>Legend Streams</p> <ul style="list-style-type: none">  Perennial  Intermittent 	<ul style="list-style-type: none">  100 Year Floodplain  Floodway  Conservation Reserve Program Lands 	<p>Water Resources</p> <ul style="list-style-type: none">  Wetlands  Ponds 	<p>Watersheds</p> <ul style="list-style-type: none">  Direct Tributaries to Missouri River  Perche Creek  Hinkson Creek  Cedar Creek 	<p>0 250 500 Scale in Feet Aerial Photography November 2000</p>		<p>Ecological Resource Map</p>	<p>EXHIBIT III-1D</p>
---	---	--	--	---	---	---	---	---	---------------------------------------	------------------------------