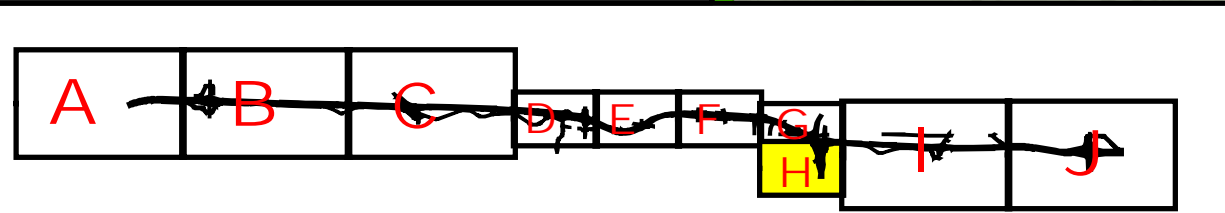



 Footprint of Preferred Alternative.
Alignment Details Shown On Exhibit II-1.






SIU 4 Key Map







SECTION 4
Rocheport to Route Z

Legend
Streams
 Perennial
 Intermittent

 100 Year Floodplain
 Floodway
 Conservation Reserve Program Lands

Water Resources
 Wetlands
 Ponds

Watersheds
 Direct Tributaries to Missouri River
 Perche Creek
 Hinkson Creek
 Cedar Creek

0 250 500
Scale in Feet
Aerial Photography
November 2000



Ecological Resource Map

EXHIBIT III-1H