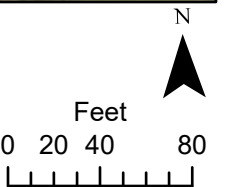


— New Pavement for Glenstone Ave.
[] Map Panels

Map Center: 93°15'53"W 37°15'57"N
Imagery: City of Springfield, 2020






All existing sidewalks and driveways not meeting current ADA standards will be upgraded.

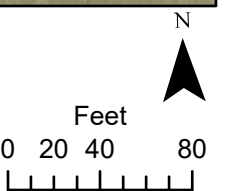
Accessible
Pedestrian
Signal Upgrades

E Valley Water Mill Rd

E Valley W

Map Center: 93°15'53"W 37°15'47"N
Imagery: City of Springfield, 2020

-  New Pavement for Glenstone Ave.
-  New/Upgrade Pedestrian Signals and Curb Ramps
-  Map Panels



All existing sidewalks and driveways not meeting current ADA standards will be upgraded.

N State Highway H




N State Highway H

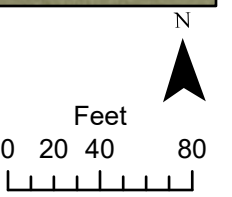
N State Highway H

N State Highway H

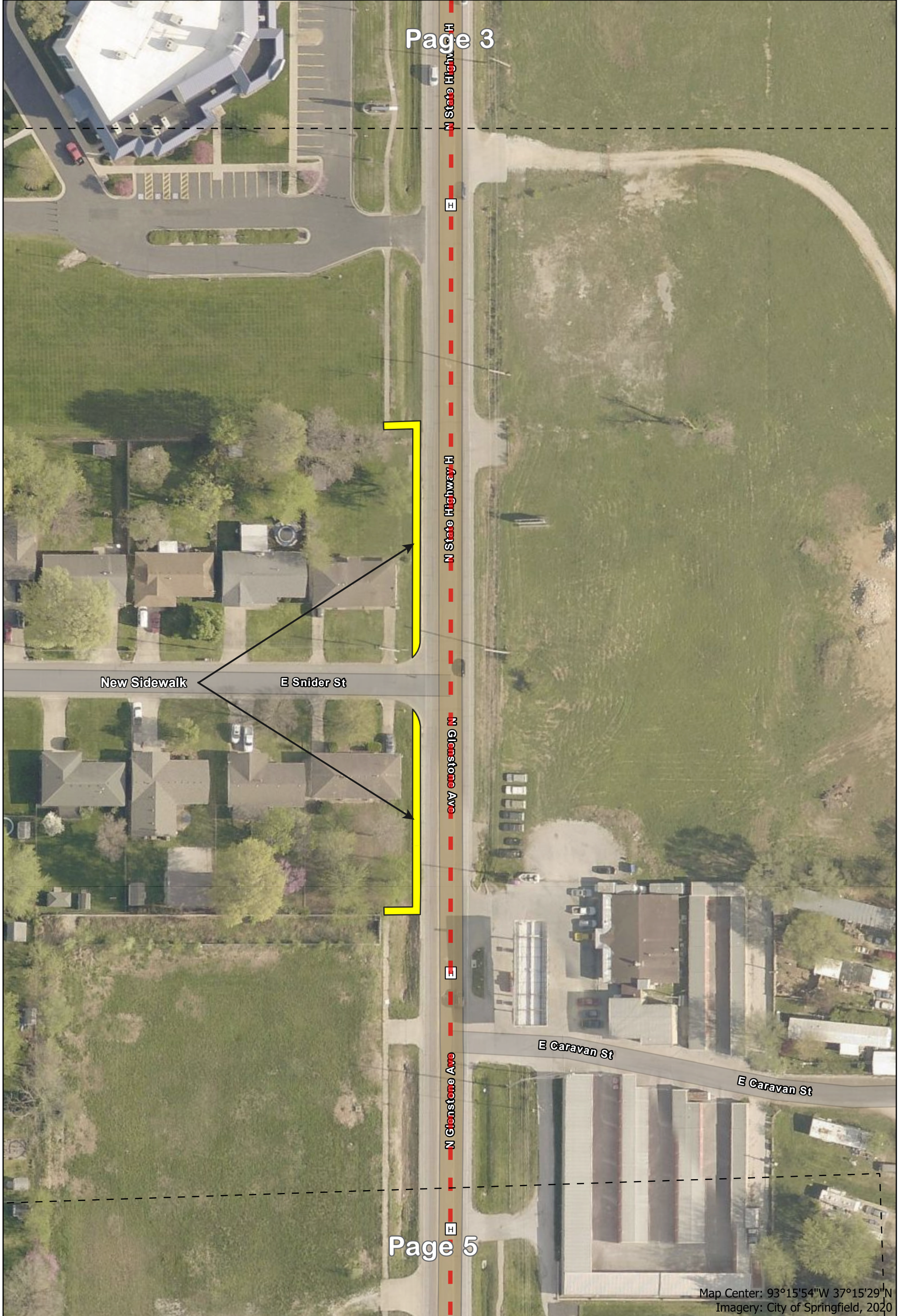
N State Highway H

Map Center: 93°15'54"W 37°15'38"N
Imagery: City of Springfield, 2020

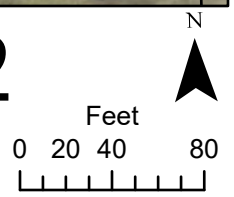
-  New Pavement for Glenstone Ave.
-  New/Upgrade Pedestrian Signals and Curb Ramps
-  Map Panels



All existing sidewalks and driveways not meeting current ADA standards will be upgraded.



- - - New Pavement for Glenstone Ave.
- New Sidewalk
- Map Panels



New Sidewalk




N Glenstone Ave

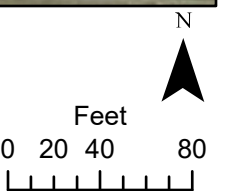
N Glenstone Ave

E McClernon St

E McClernon St

Map Center: 93°15'54"W 37°15'20"N
Imagery: City of Springfield, 2020

-  New Pavement for Glenstone Ave.
-  New Sidewalk
-  Map Panels



All existing sidewalks and driveways not meeting current ADA standards will be upgraded.

Days Inn

N Kentwood Ave

E McClermon St

E McClermon St

E McCle

N Glenstone Ave

E Norton St

N Glenstone Ave

E Norton St

N Glenstone Ave

E Norton St

N Glenstone Ave

N Glenstone Ave



E Norton St

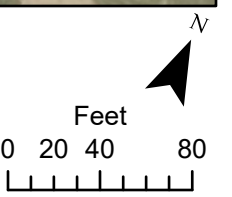
N Glenstone Ave

N Glenstone Ave

E Norton St

Map Center: 93°15'51"W 37°15'11"N
Imagery: City of Springfield, 2020

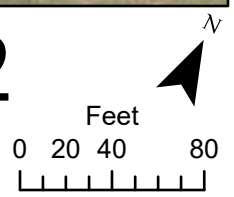
-  New Pavement for Glenstone Ave.
-  Map Panels




All existing sidewalks and driveways not meeting current ADA standards will be upgraded.

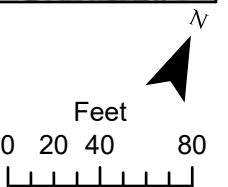


— New Pavement for Glenstone Ave.
 Map Panels





- - - New Pavement for Glenstone Ave.
 Map Panels



Map Center: 93°15'41"W 37°14'55"N
 Imagery: City of Springfield, 2020

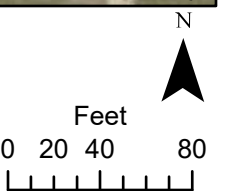
Y INN
North

Drury
Springfield

— New Pavement for Glenstone Ave.

— Map Panels

Map Center: 93°15'39"W 37°14'46"N
Imagery: City of Springfield, 2020



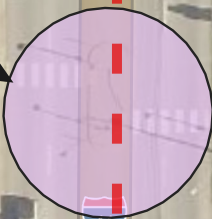
All existing sidewalks and driveways not meeting current ADA standards will be upgraded.



N Glenstone Ave




N Glenstone Ave

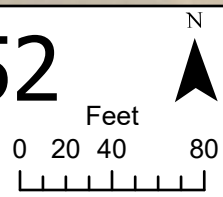
Install HAWK Pedestrian Crossing



Best Western
US-Springfield

Map Center: 93°15'39"W 37°14'37"N
Imagery: City of Springfield, 2020

-  New Pavement for Glenstone Ave.
-  Upgrade Pavement Marking and Signing
-  Map Panels



All existing sidewalks and driveways not meeting current ADA standards will be upgraded.

Best Western
US-Springfield

N Glenstone Ave



N Glenstone Ave

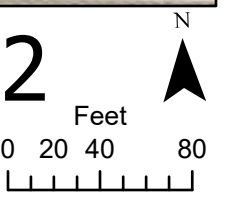


N Glenstone Ave


Accessible
Pedestrian
Signal Upgrades

Map Center: 93°15'40"W 37°14'28"N
Imagery: City of Springfield, 2020

- New Pavement for Glenstone Ave.
- New/Upgrade Pedestrian Signals and Curb Ramps
- Map Panels

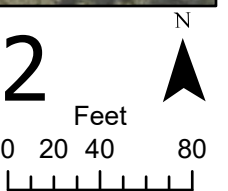


All existing sidewalks and driveways not meeting current ADA standards will be upgraded.




Map Center: 93°15'40"W 37°14'19"N
Imagery: City of Springfield, 2020

- New Pavement for Glenstone Ave.
- Proposed Median Additions or Changes
- New/Upgrade Pedestrian Signals and Curb Ramps
- Map Panels



All existing sidewalks and driveways not meeting current ADA standards will be upgraded.



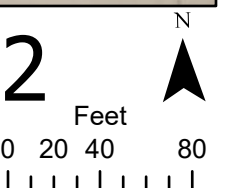
Traffic Signal and
Accessible Pedestrian
Signal Upgrades

E Dale St


E Dale St

Map Center: 93°15'40"W 37°14'9"N
Imagery: City of Springfield, 2020




- New Pavement for Glenstone Ave.
- - - New/Upgrade Pedestrian Signals and Curb Ramps
- [-] Map Panels

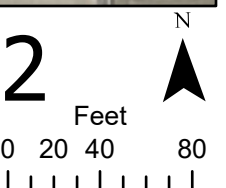


All existing sidewalks and driveways not meeting current ADA standards will be upgraded.

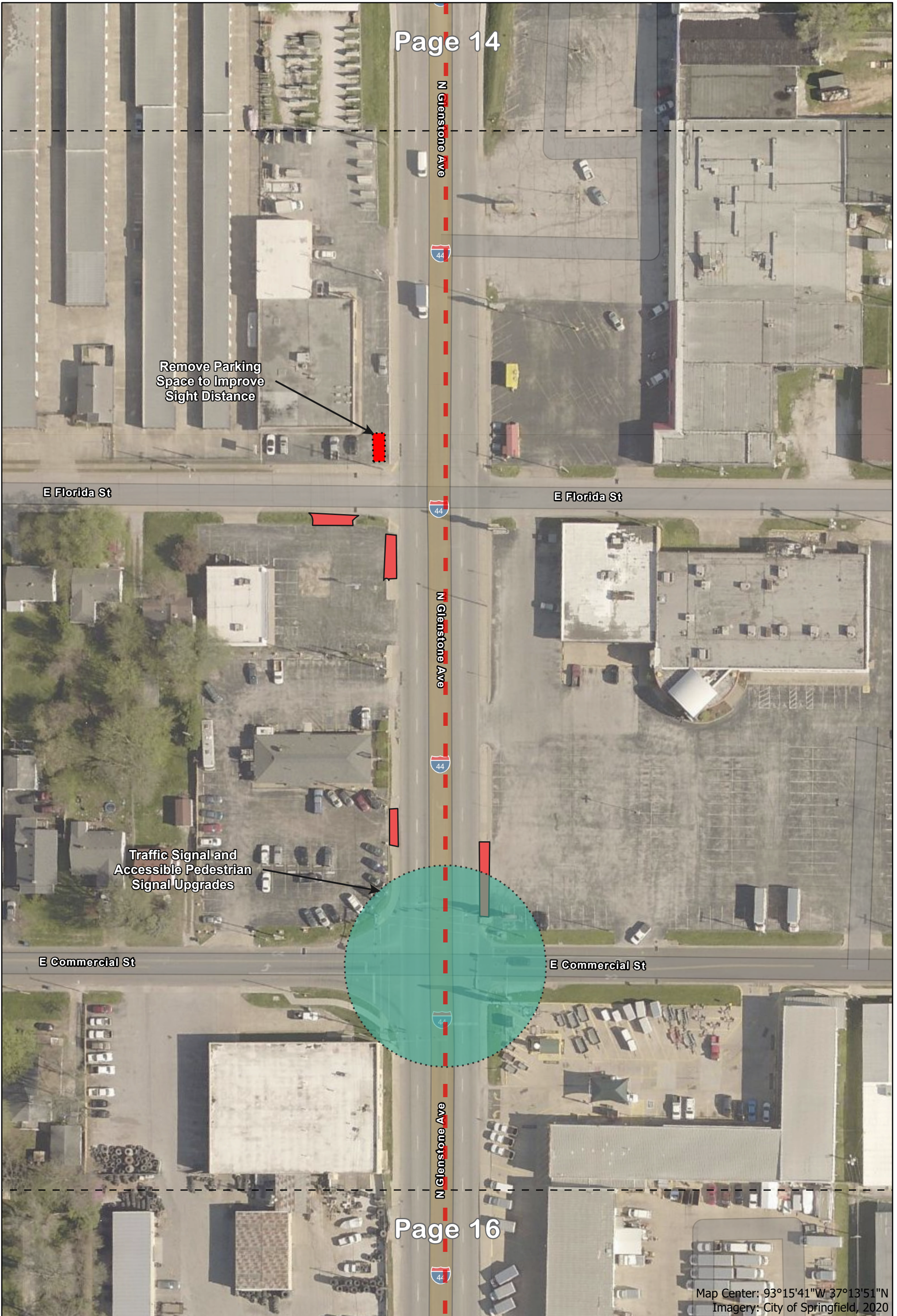


Map Center: 93°15'40"W 37°14'N
Imagery: City of Springfield, 2020

-  New Pavement for Glenstone Ave.
-  New/Upgrade Pedestrian Signals and Curb Ramps
-  Map Panels

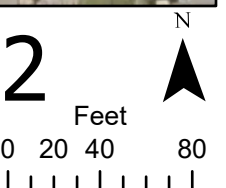


All existing sidewalks and driveways not meeting current ADA standards will be upgraded.



Map Center: 93°15'41"W 37°13'51"N
Imagery: City of Springfield, 2020

- New Pavement for Glenstone Ave.
- █ Proposed Parking Space Adjusted
- █ Proposed Driveway Removal
- Map Panels
- New/Upgrade Pedestrian Signals and Curb Ramps



All existing sidewalks and driveways not meeting current ADA standards will be upgraded.

Proposed Left Turn Prohibited. New Raised Median.

E Blaine St

E Blaine St

E Blaine St

N Glenstone Ave

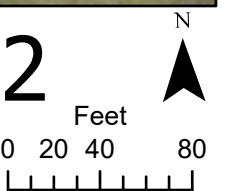
E Pacific St

N Glenstone Ave

Kum & Co

Map Center: 93°15'41"W 37°13'42"N
Imagery: City of Springfield, 2020

- New Pavement for Glenstone Ave.
- Proposed Median Additions or Changes
- Map Panels



All existing sidewalks and driveways not meeting current ADA standards will be upgraded.

Kum & Go



N Glenstone Ave

North Branch Jordan Creek



North Branch Jordan Creek

Casey's General Store

Accessible Pedestrian Signal Upgrades

E Division St

E Division St



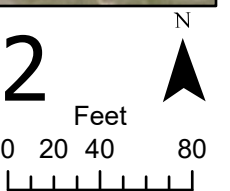
N Glenstone Ave



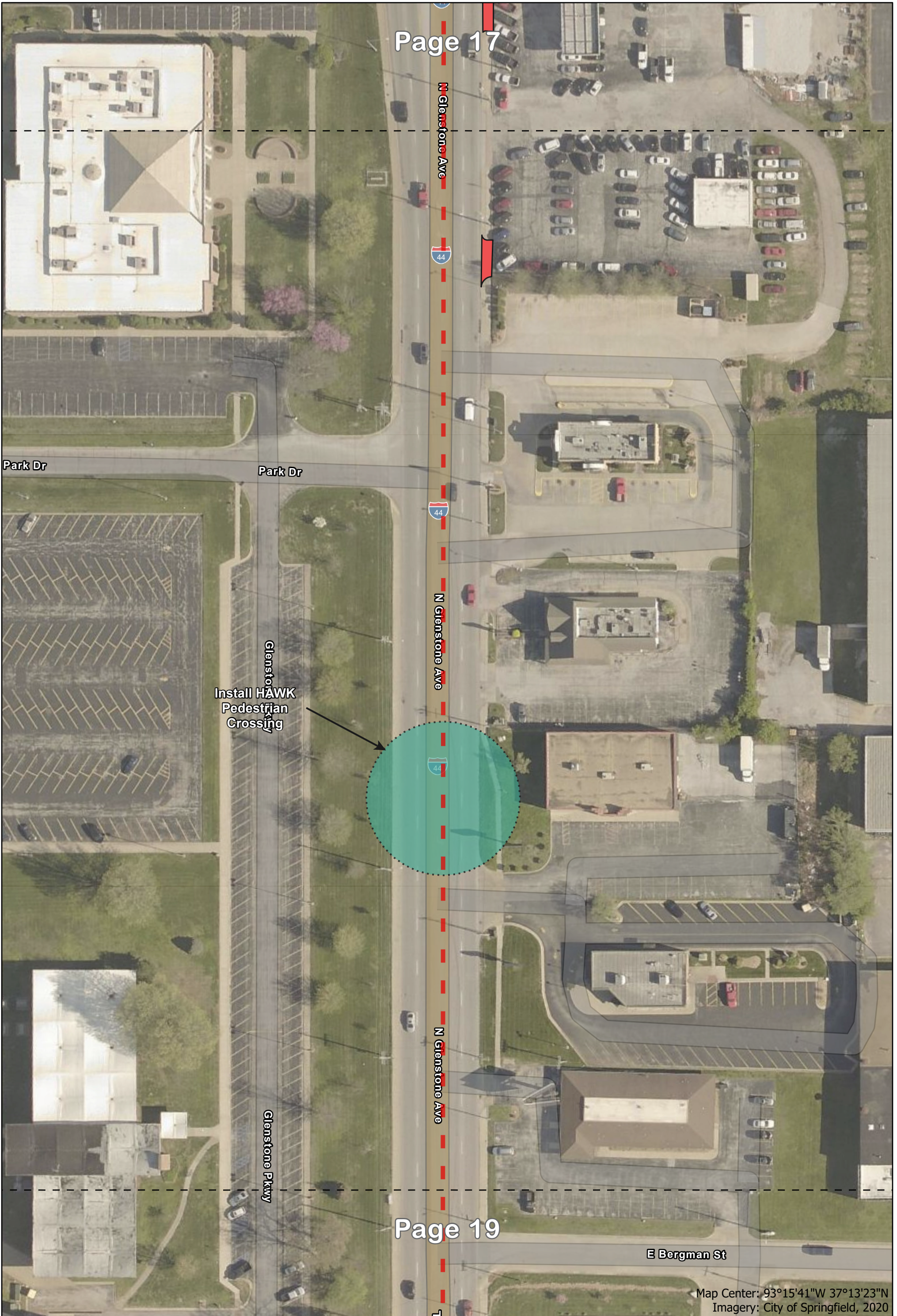
N Glens

Map Center: 93°15'41"W 37°13'33"N
Imagery: City of Springfield, 2020

-  New Pavement for Glenstone Ave.
-  Proposed Driveway Removal
-  New/Upgrade Pedestrian Signals and Curb Ramps
-  Map Panels

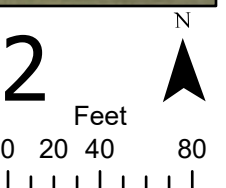


All existing sidewalks and driveways not meeting current ADA standards will be upgraded.



Map Center: 93°15'41"W 37°13'23"N
Imagery: City of Springfield, 2020

- New Pavement for Glenstone Ave.
- Proposed Driveway Removal
- - - New/Upgrade Pedestrian Signals and Curb Ramps
- Map Panels



All existing sidewalks and driveways not meeting current ADA standards will be upgraded.

E Bergman St

I-44-BL

I-44-BL

I-44-BL

I-44-BL

I-44-BL

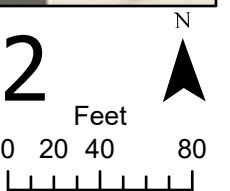
Glenstone Pkwy

Glenstone Pkwy

Map Center: 93°15'42"W 37°13'14"N
Imagery: City of Springfield, 2020

— New Pavement for Glenstone Ave.

[-] Map Panels



All existing sidewalks and driveways not meeting current ADA standards will be upgraded.

Glenstone Pkwy

E Pythian St

E Pythian St

N Waverly Ave

N Waverly Ave

1-44-BL

1-44-BL

1-44-BL

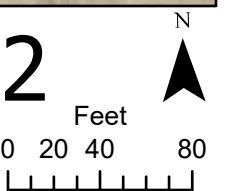
1-44-BL

1-44-BL

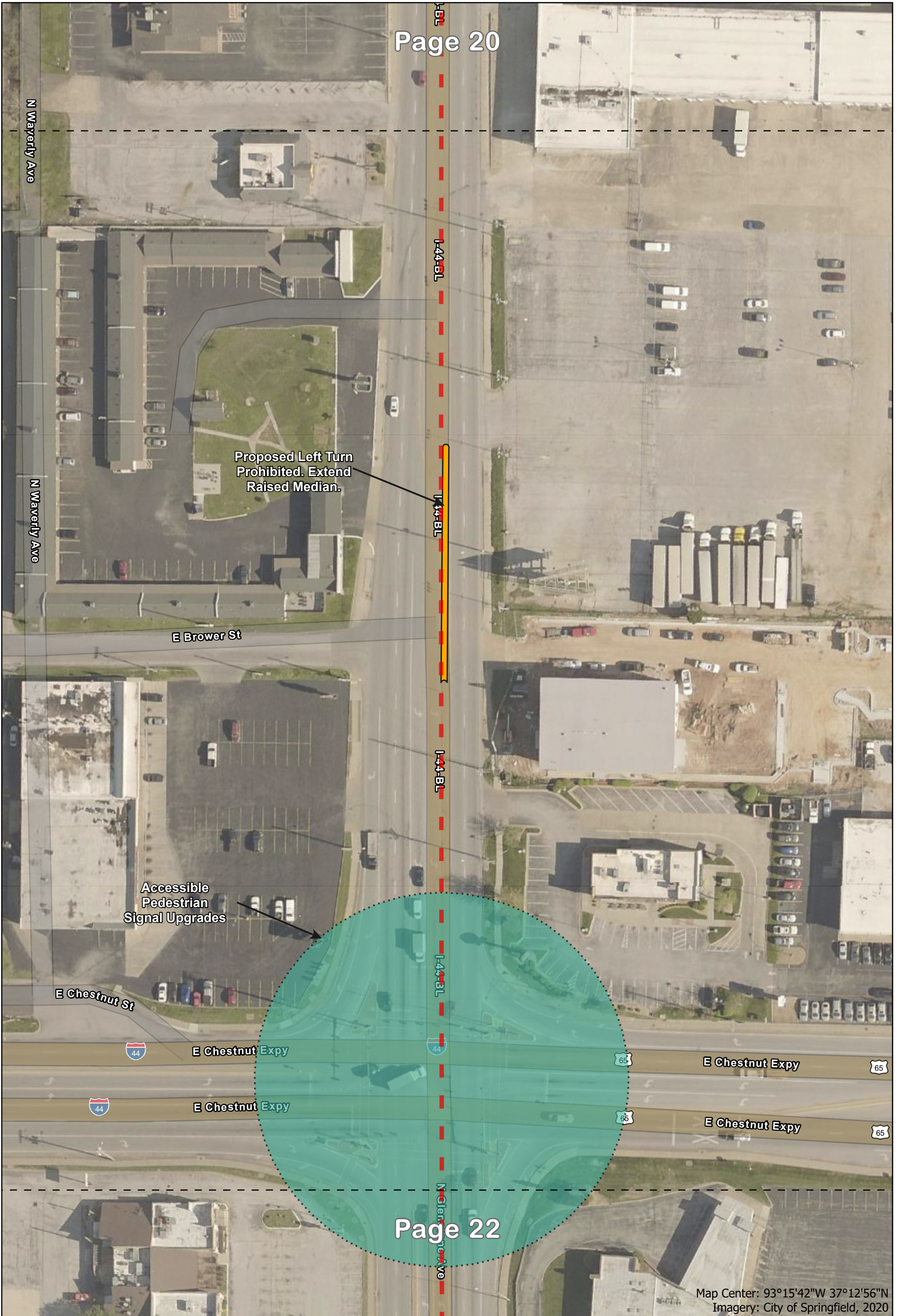
Map Center: 93°15'42"W 37°13'5"N
Imagery: City of Springfield, 2020

— New Pavement for Glenstone Ave.

[- -] Map Panels

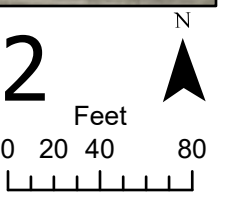


All existing sidewalks and driveways not meeting current ADA standards will be upgraded.




Map Center: 93°15'42"W 37°12'56"N
Imagery: City of Springfield, 2020

- New Pavement for Glenstone Ave.
- Proposed Median Additions or Changes
- New/Upgrade Pedestrian Signals and Curb Ramps
- Map Panels



All existing sidewalks and driveways not meeting current ADA standards will be upgraded.



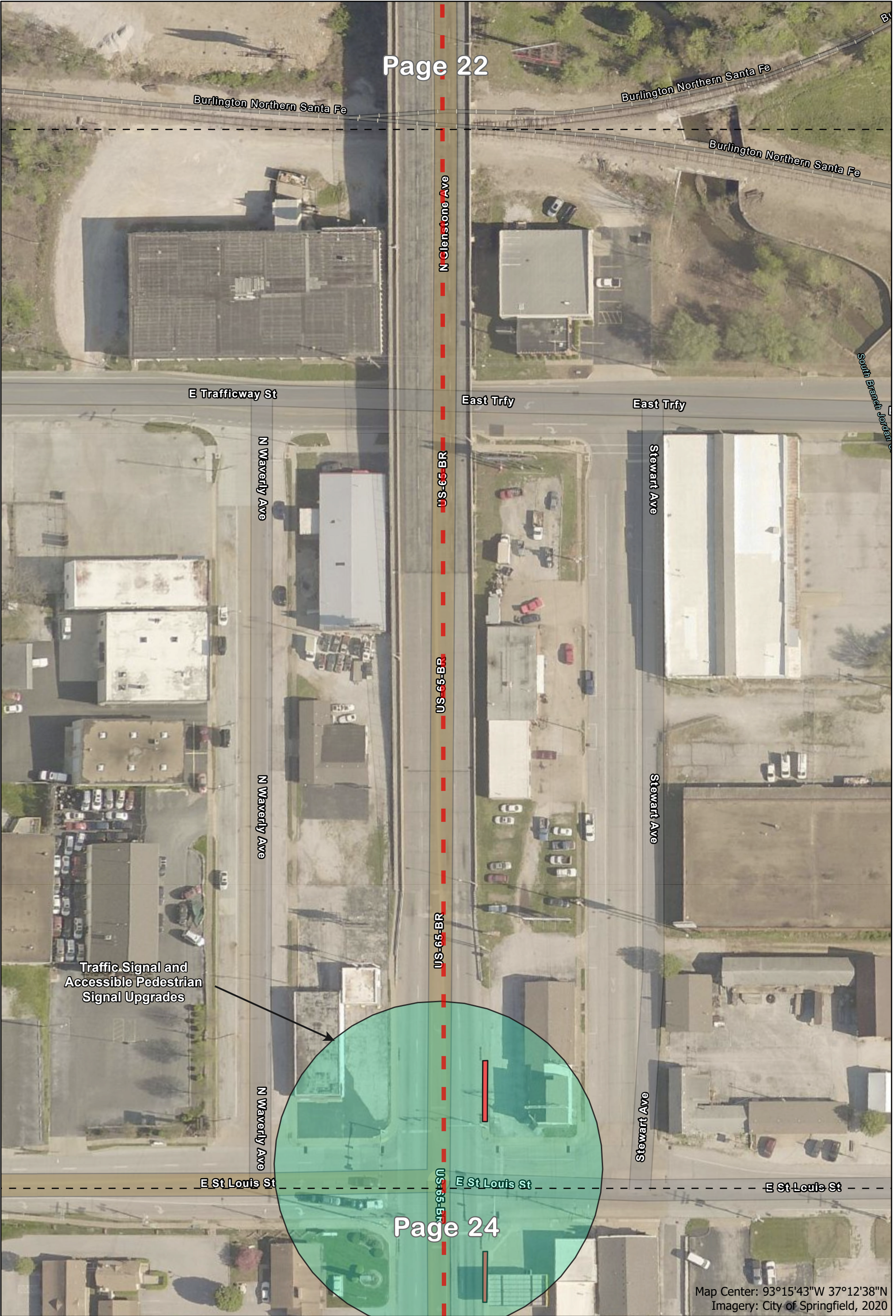
- New Pavement for Glenstone Ave.
- New/Upgrade Pedestrian Signals and Curb Ramps
- Map Panels

All existing sidewalks and driveways not meeting current ADA standards will be upgraded.

N
▲





Feet
0 20 40 80

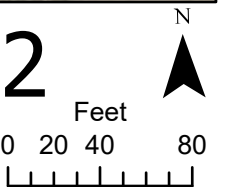
Map Center: 93°15'42"W 37°12'47"N
Imagery: City of Springfield, 2020



Traffic Signal and Accessible Pedestrian Signal Upgrades

Map Center: 93°15'43"W 37°12'38"N
Imagery: City of Springfield, 2020

-  New Pavement for Glenstone Ave.
-  Proposed Driveway Removal
-  New Traffic Signals and Pedestrian Signals
-  Map Panels



All existing sidewalks and driveways not meeting current ADA standards will be upgraded.

Proposed Left Turn Prohibited. New Raised Median.

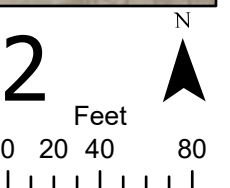
E Cairo St

E Cairo St

E Cairo St

Map Center: 93°15'43"W 37°12'28"N
Imagery: City of Springfield, 2020

- New Pavement for Glenstone Ave.
- █ Proposed Driveway Removal
- █ Proposed Median Additions or Changes
- █ New Traffic Signals and Pedestrian Signals
- █ New Sidewalk
- Map Panels



All existing sidewalks and driveways not meeting current ADA standards will be upgraded.



E Walnut St

E Walnut St

E Walnut St

US-65-BR

US-65-BR

US-65-BR

US-65-BR

US-65-BR

E Elm St

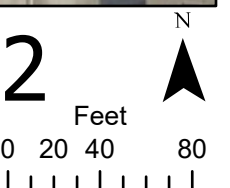
E Elm St

E Elm St

Traffic Signal and Accessible Pedestrian Signal Upgrades

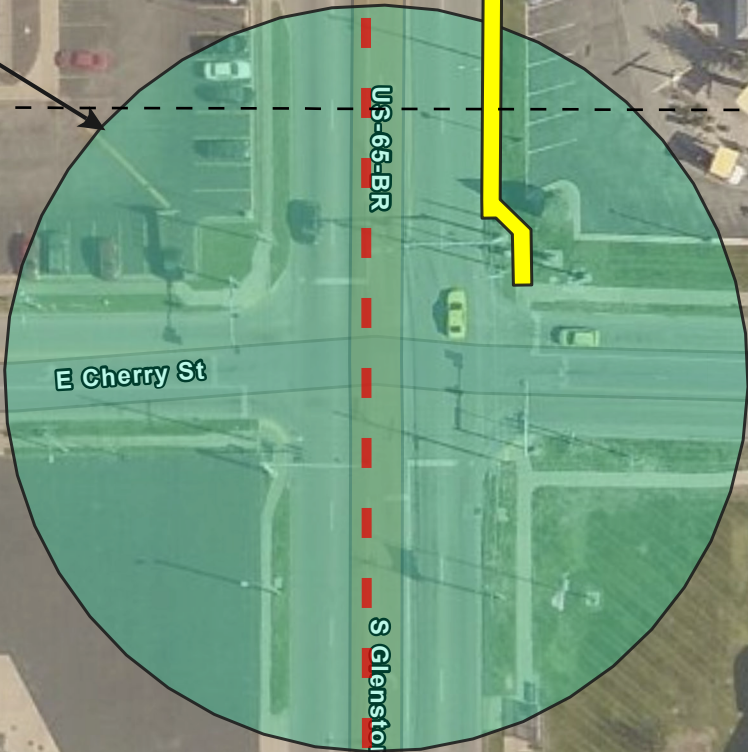
Map Center: 93°15'43"W 37°12'19"N
Imagery: City of Springfield, 2020

- New Pavement for Glenstone Ave.
- New Sidewalk
- Proposed Driveway Removal
- Map Panels
- New Traffic Signals and Pedestrian Signals



All existing sidewalks and driveways not meeting current ADA standards will be upgraded.

Traffic Signal and Accessible Pedestrian Signal Upgrades



E Cherry St

US-65-BR

S Glenstone Ave

E Cherry St

Proposed Left Turn Prohibited. New Raised Median.

E Monroe St

E Monroe St

9

S Glenstone Ave

65

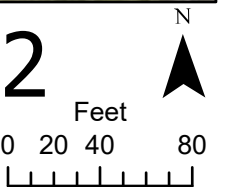
BR-59

E Monroe St

E Monroe

Map Center: 93°15'43"W 37°42'10"N
Imagery: City of Springfield, 2020

- New Pavement for Glenstone Ave.
- ▭ Proposed Driveway Removal
- ▭ Proposed Median Additions or Changes
- ▭ New Traffic Signals and Pedestrian Signals
- ▭ New Sidewalk
- Map Panels

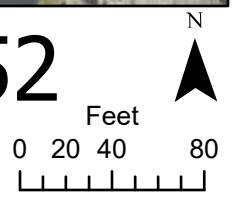


All existing sidewalks and driveways not meeting current ADA standards will be upgraded.




Map Center: 93°15'43"W 37°12'1"N
Imagery: City of Springfield, 2020

- New Pavement for Glenstone Ave.
- Proposed Driveway Removal
- New Sidewalk
- Upgrade Pavement Marking and Signing
- Map Panels

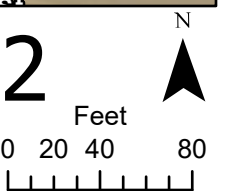


All existing sidewalks and driveways not meeting current ADA standards will be upgraded.

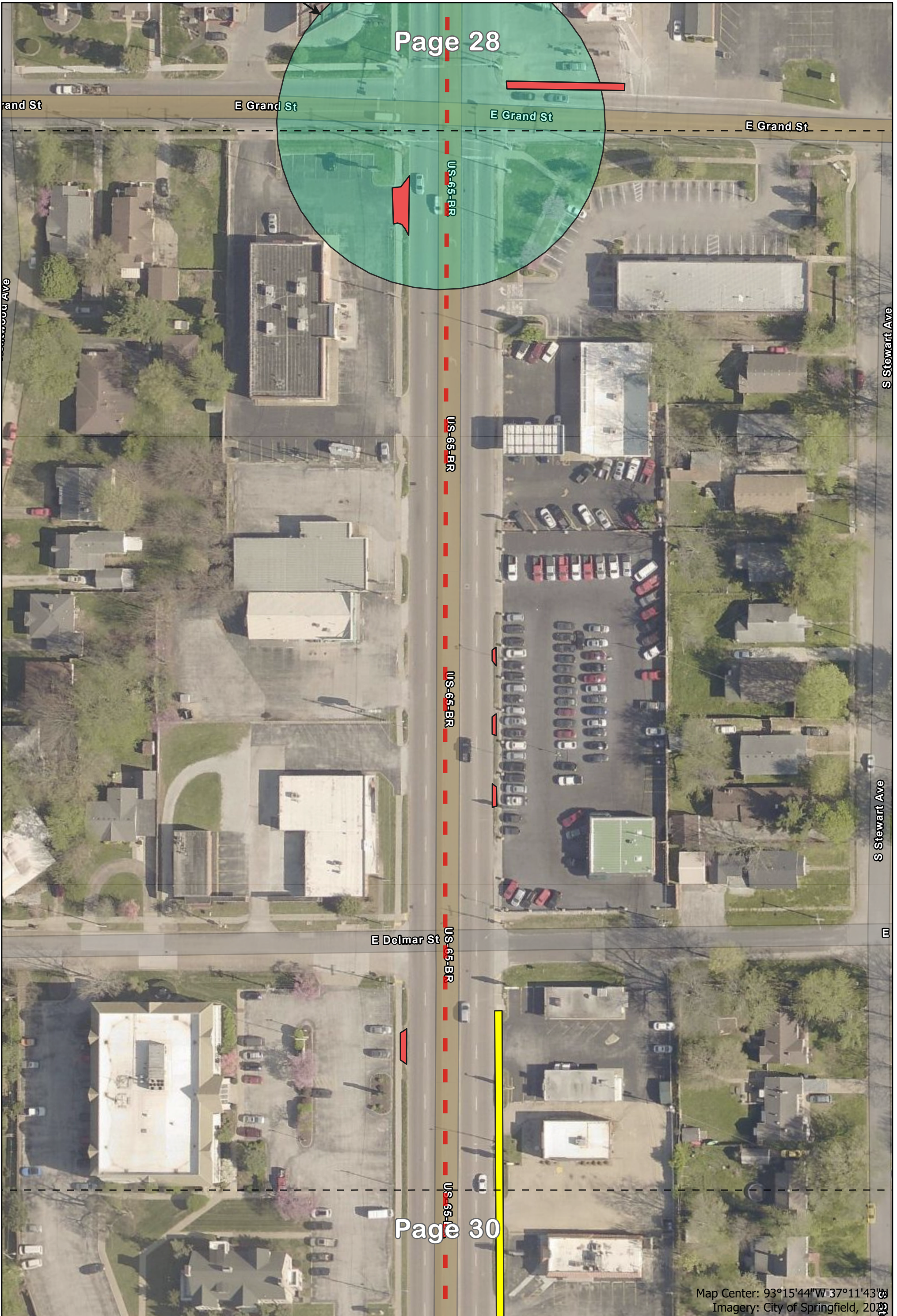


Map Center: 93°15'43"W 37°11'52"N
Imagery: City of Springfield, 2020

- New Pavement for Glenstone Ave.
- New Sidewalk
- Proposed Driveway Removal
- Map Panels
- New Traffic Signals and Pedestrian Signals

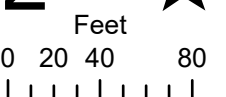


All existing sidewalks and driveways not meeting current ADA standards will be upgraded.



Map Center: 93°15'44"W 37°11'43"N
Imagery: City of Springfield, 2020

- New Pavement for Glenstone Ave.
- New Sidewalk
- Proposed Driveway Removal
- Map Panels
- New Traffic Signals and Pedestrian Signals



All existing sidewalks and driveways not meeting current ADA standards will be upgraded.

S Stewart Ave

S Stewart Ave

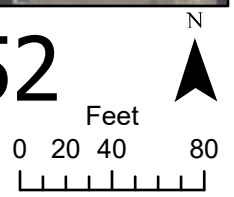
E Catalpa St

Proposed Left Turn Prohibited. New Raised Median.

Pavement Marking and Median Improvements. Widening Right Turn Lane

Map Center: 93°15'44"W 37°11'33"N
Imagery: City of Springfield, 2020

- New Pavement for Glenstone Ave.
- Proposed Driveway Removal
- Proposed Median Additions or Changes
- New Sidewalk
- Map Panels



All existing sidewalks and driveways not meeting current ADA standards will be upgraded.

Pavement Marking and Median Improvements. Widening Right Turn Lane

Remove Left Turn Lane

E Meadowmere St

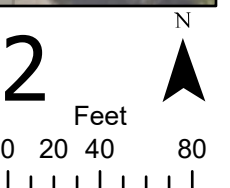
S Glenstone Ave

S Glenstone Ave

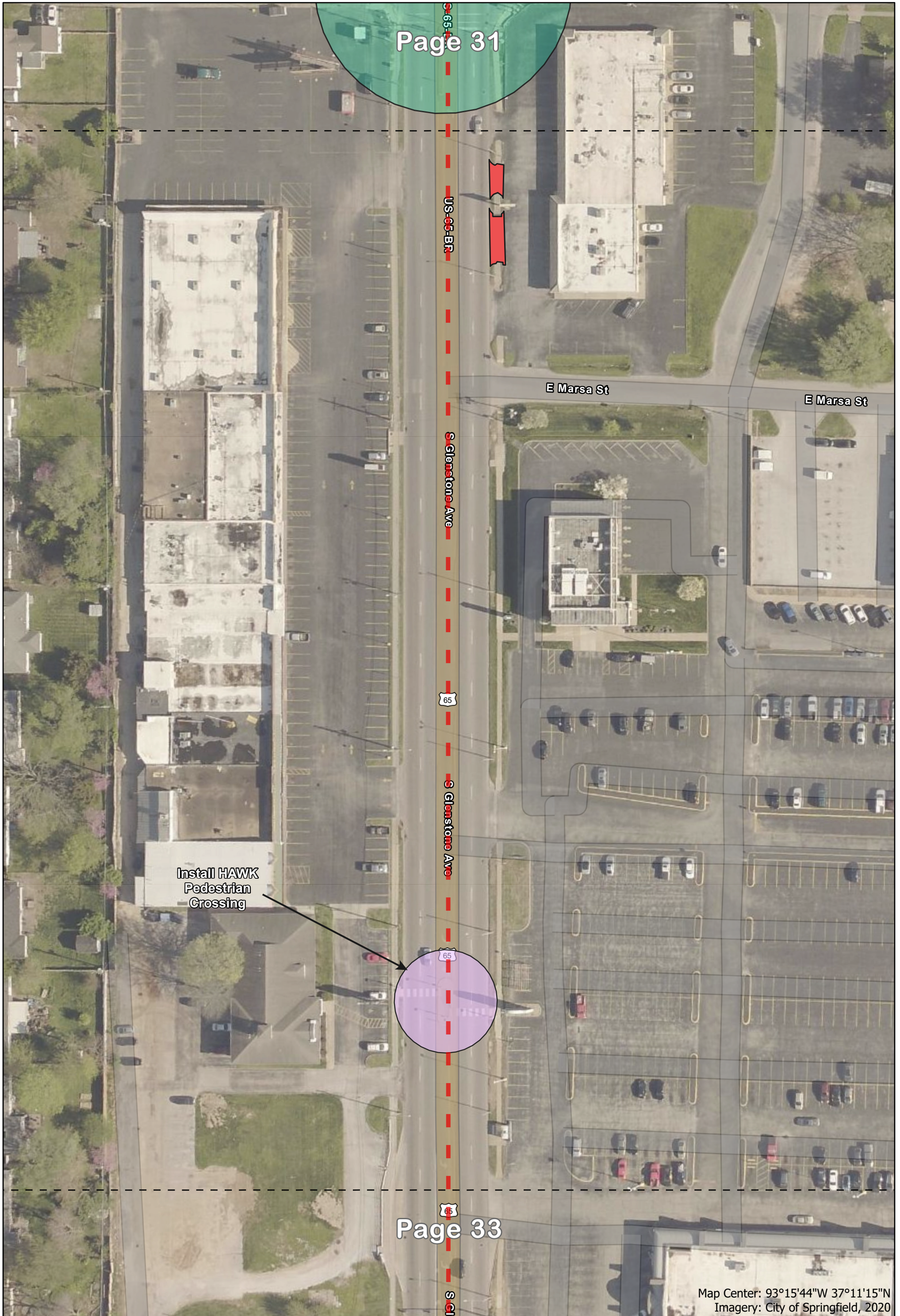
E Bennett St

Map Center: 93°15'44"W 37°11'24"N
Imagery: City of Springfield, 2020

- New Pavement for Glenstone Ave.
- Proposed Driveway Removal
- Proposed Median Additions or Changes
- New Traffic Signals and Pedestrian Signals
- New Sidewalk
- Map Panels



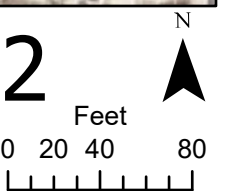
All existing sidewalks and driveways not meeting current ADA standards will be upgraded.



Install HAWK
Pedestrian
Crossing

Map Center: 93°15'44"W 37°11'15"N
Imagery: City of Springfield, 2020

- New Pavement for Glenstone Ave.
- Upgrade Pavement Marking and Signing
- Proposed Driveway Removal
- Map Panels
- New Traffic Signals and Pedestrian Signals



All existing sidewalks and driveways not meeting current ADA standards will be upgraded.



S Glenstone Ave



S Glenstone Ave



S Glenstone Ave






E Portland St

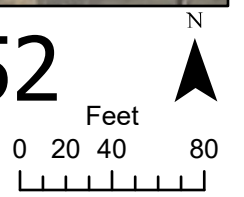
E Cinderella St

E Portland St



Map Center: 93°15'44"W 37°11'6"N
Imagery: City of Springfield, 2020

-  New Pavement for Glenstone Ave.
-  New Sidewalk
-  Map Panels



All existing sidewalks and driveways not meeting current ADA standards will be upgraded.

e Ave



S Glenstone Ave



S Glenstone Ave

US-65-BR

Accessible Pedestrian Signal Upgrades

Lamplighter Inn & Suites

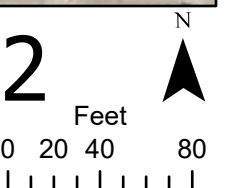
E Sunshine St

D

D

Map Center: 93°15'44"W 37°10'57"N
Imagery: City of Springfield, 2020

- New Pavement for Glenstone Ave.
- New/Upgrade Pedestrian Signals and Curb Ramps
- Map Panels



All existing sidewalks and driveways not meeting current ADA standards will be upgraded.

US-65-BR





US-65-BR

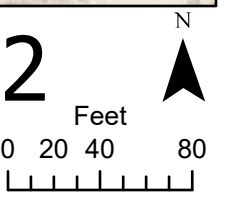
US-65-BR

US-65-BR

US-65-BR

Map Center: 93°15'45"W 37°10'48"N
Imagery: City of Springfield, 2020

-  New Pavement for Glenstone Ave.
-  Proposed Driveway Removal
-  New Sidewalk
-  New/Upgrade Pedestrian Signals and Curb Ramps
-  Map Panels



All existing sidewalks and driveways not meeting current ADA standards will be upgraded.

65-BR

Traffic Signal and Accessible Pedestrian Signal Upgrades

E Cherokee St

S Glenstone Ave

65

S Glenstone Ave

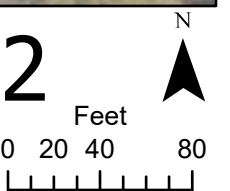
65

65

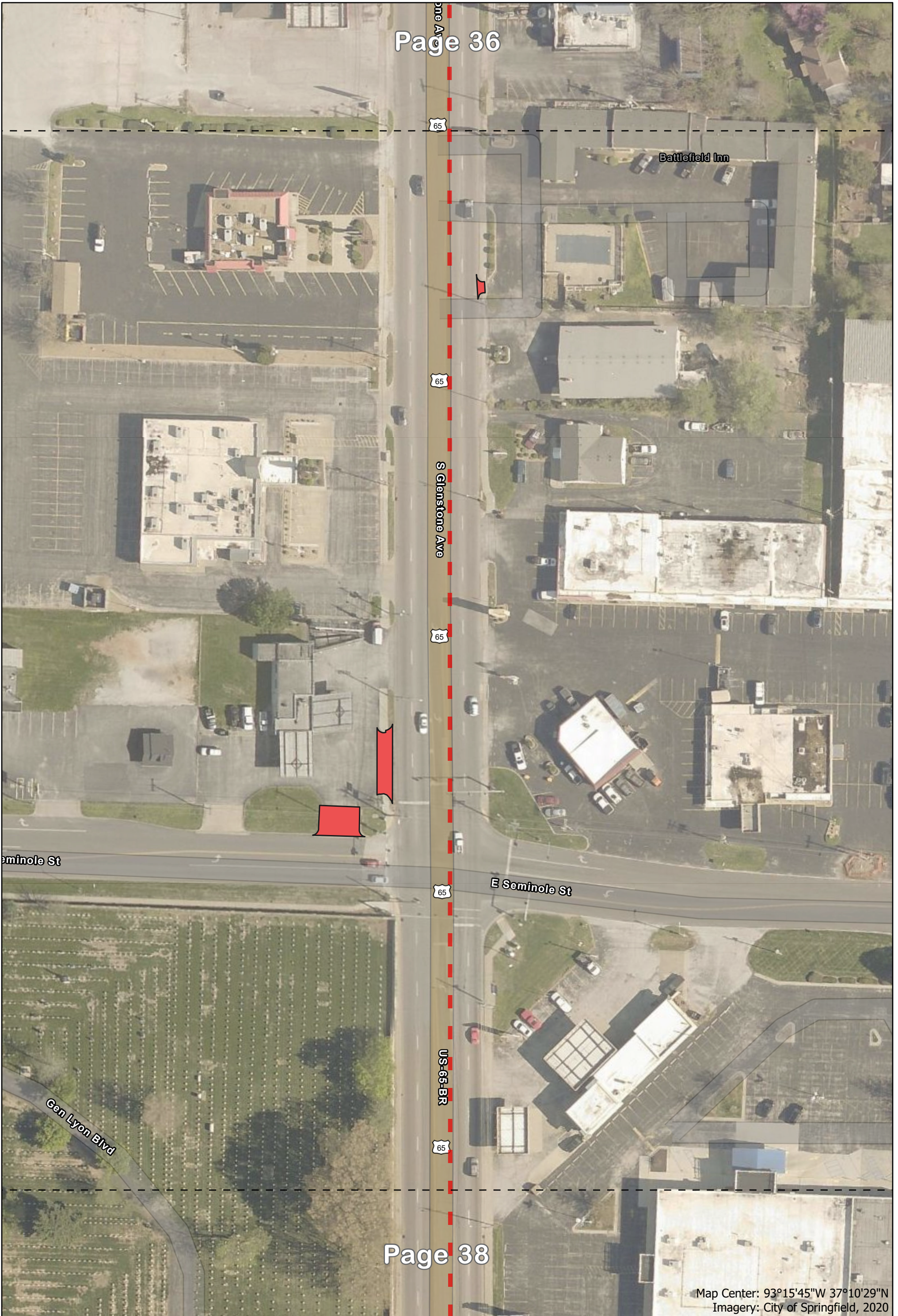
S Glenstone Ave

Map Center: 93°15'45"W 37°10'38"N
Imagery: City of Springfield, 2020

- New Pavement for Glenstone Ave.
- Proposed Driveway Removal
- New/Upgrade Pedestrian Signals and Curb Ramps
- Map Panels

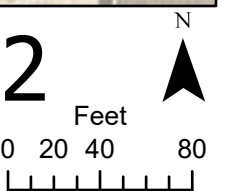


All existing sidewalks and driveways not meeting current ADA standards will be upgraded.



- New Pavement for Glenstone Ave.
- Proposed Driveway Removal
- Map Panels




Map Center: 93°15'45"W 37°10'29"N
 Imagery: City of Springfield, 2020

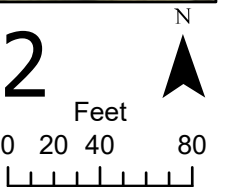


All existing sidewalks and driveways not meeting current ADA standards will be upgraded.



Map Center: 93°15'45"W 37°10'20"N
Imagery: City of Springfield, 2020

-  New Pavement for Glenstone Ave.
-  Proposed Driveway Removal
-  Map Panels



All existing sidewalks and driveways not meeting current ADA standards will be upgraded.

US-65-BR

US-65-SU

US-65-BR

US-65-BR

US-65-BR

US-65

E Crestview St

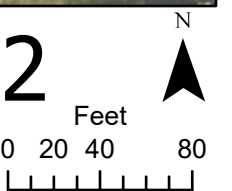
E Glenwood St

S Glenwood Ter

Map Center: 93°15'45"W 37°10'11"N
Imagery: City of Springfield, 2020

— New Pavement for Glenstone Ave.

[- -] Map Panels



All existing sidewalks and driveways not meeting current ADA standards will be upgraded.

US-65-BR


US-65-BR

US-65-BR

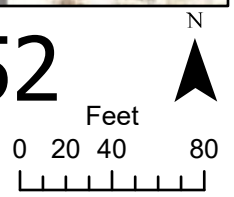
US-65-BR

US-65-BR

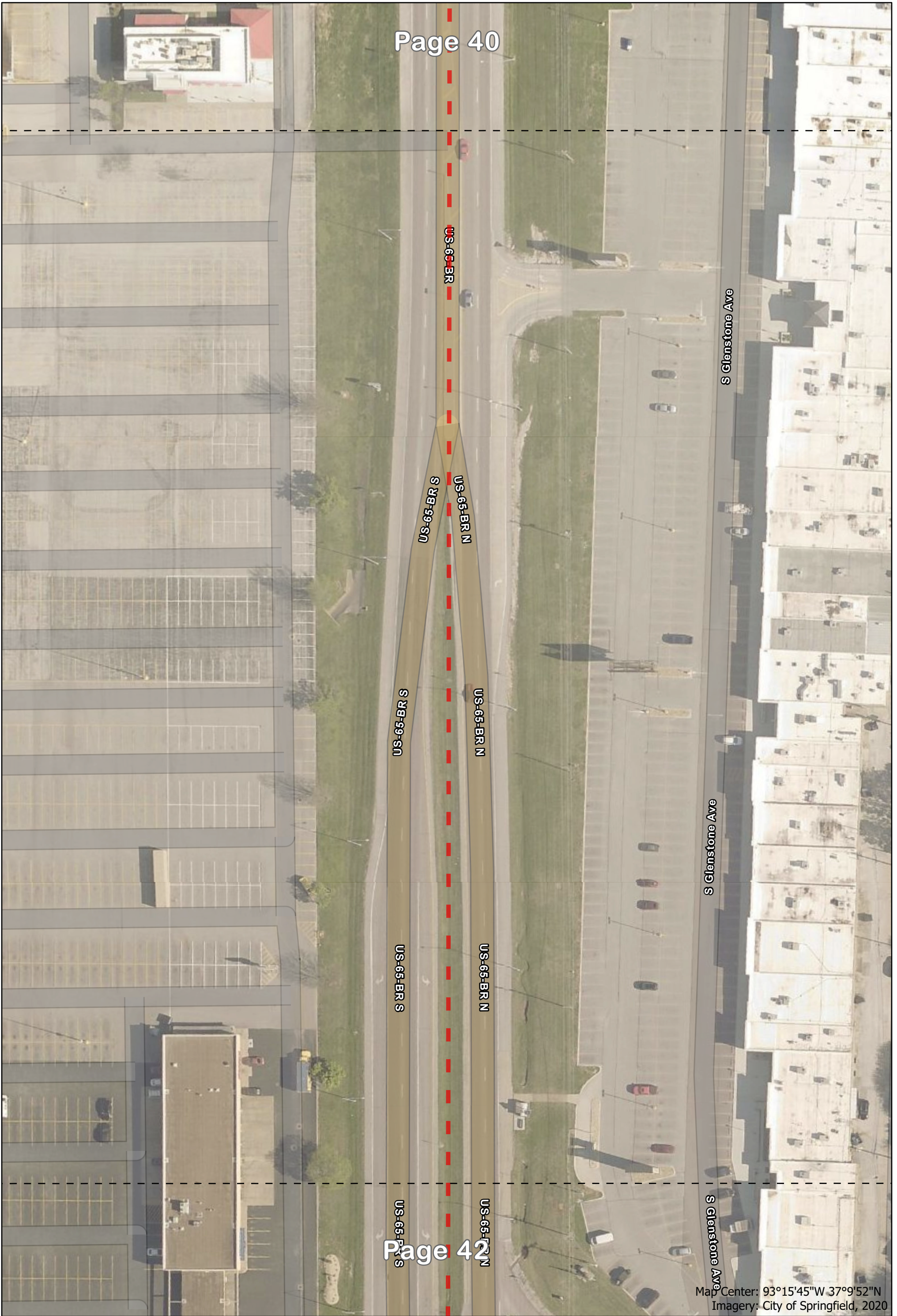
Map Center: 93°15'45"W 37°10'2"N
Imagery: City of Springfield, 2020



— New Pavement for Glenstone Ave.
[] Map Panels

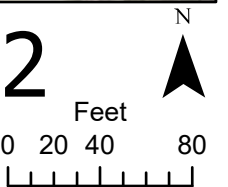



All existing sidewalks and driveways not meeting current ADA standards will be upgraded.



Map Center: 93°15'45"W 37°9'52"N
Imagery: City of Springfield, 2020

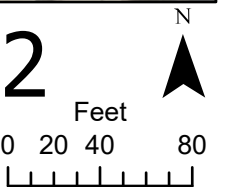
— New Pavement for Glenstone Ave.
[-] Map Panels





Map Center: 93°15'46"W 37°9'43"N
Imagery: City of Springfield, 2020

— New Pavement for Glenstone Ave.
[] Map Panels



Stone Ave

US-65-BR S

US-65-BR N

New Bus Stop Pad

S Glenstone Ave

New Bus Stop Sidewalk

S Glenstone Ave

Accessible Pedestrian Signal Upgrades

E Battlefield Rd

E Battlefield Rd

E Battlefield Rd

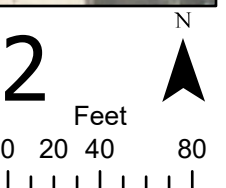
E Battlefield Rd

New Bus Stop Sidewalk


New Bus Stop Pad

Map Center: 93°15'46"W 37°9'34"N
Imagery: City of Springfield, 2020

- New Pavement for Glenstone Ave.
- New Bus Stop Sidewalk
- New Bus Stop Pad
- New/Upgrade Pedestrian Signals and Curb Ramps
- Map Panels

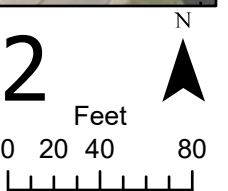


All existing sidewalks and driveways not meeting current ADA standards will be upgraded.



Map Center: 93°15'46"W 33°9'25"N
Imagery: City of Springfield, 2020

- New Pavement for Glenstone Ave.
- New Bus Stop Sidewalk
- New Bus Stop Pad
- Map Panels



All existing sidewalks and driveways not meeting current ADA standards will be upgraded.



S Glenstone Ave

S Glenstone Ave

S Stewart Ave

S Stewart Ave

S Stewart Ave




S Glenstone Ave





S Glenstone Ave

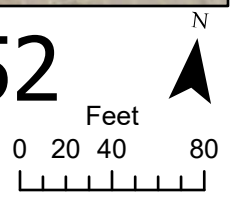
S Stewart Ave

Map Center: 93°15'45"W 37°9'16"N
Imagery: City of Springfield, 2020


New Sidewalk
and Bus
Stop Pad



-  New Pavement for Glenstone Ave.
-  New Bus Stop Sidewalk
-  New Bus Stop Pad
-  Map Panels

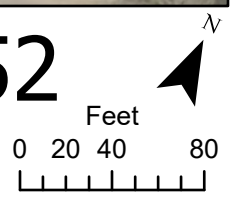


All existing sidewalks and driveways not meeting current ADA standards will be upgraded.

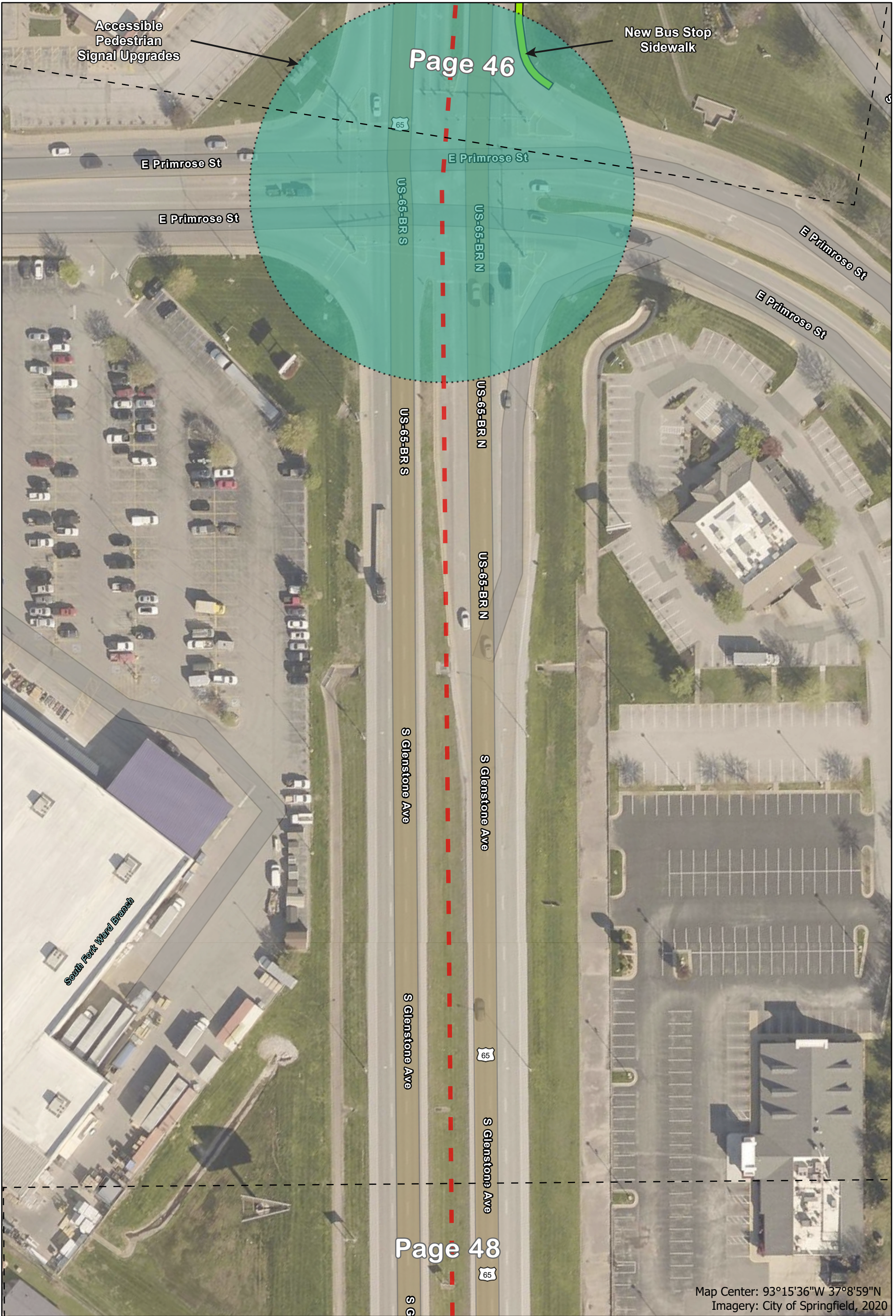


- New Pavement for Glenstone Ave.
- New Bus Stop Sidewalk
- New Bus Stop Pad
- New/Upgrade Pedestrian Signals and Curb Ramps
- Map Panels

Map Center: 93°15'42"W 37°9'7"N
Imagery: City of Springfield, 2020



All existing sidewalks and driveways not meeting current ADA standards will be upgraded.



Accessible
Pedestrian
Signal Upgrades

New Bus Stop
Sidewalk

Page 46

E Primrose St

E Primrose St

E Primrose St

US-65-BR S

US-65-BR N

E Primrose St

E Primrose St

US-65-BR S

US-65-BR N

US-65-BR N

S Glenstone Ave

S Glenstone Ave

South Fork Ward Branch

S Glenstone Ave

65

S Glenstone Ave

Page 48

65

Map Center: 93°15'36"W 37°8'59"N
Imagery: City of Springfield, 2020

— New Pavement for Glenstone Ave.
— New Bus Stop Sidewalk

— New/Upgrade Pedestrian Signals and Curb Ramps
[] Map Panels

Page 47 of 52

Feet
0 20 40 80

All existing sidewalks and driveways not meeting current ADA standards will be upgraded.

Ave



S Glenstone Ave



S Glenstone Ave

S Glenstone Ave

S Glenstone Ave



S Glenstone Ave

Glenstone Ter

Glenstone Ter

Glenstone Ter

Glenstone Ter

North Dr

North Dr

North Dr

North Dr

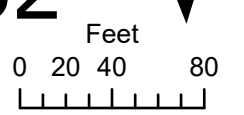
1 St

2nd St


Map Center: 93°15'29"W 37°8'52"N
Imagery: City of Springfield, 2020

— New Pavement for Glenstone Ave.

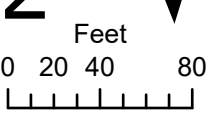
[- -] Map Panels



All existing sidewalks and driveways not meeting current ADA standards will be upgraded.

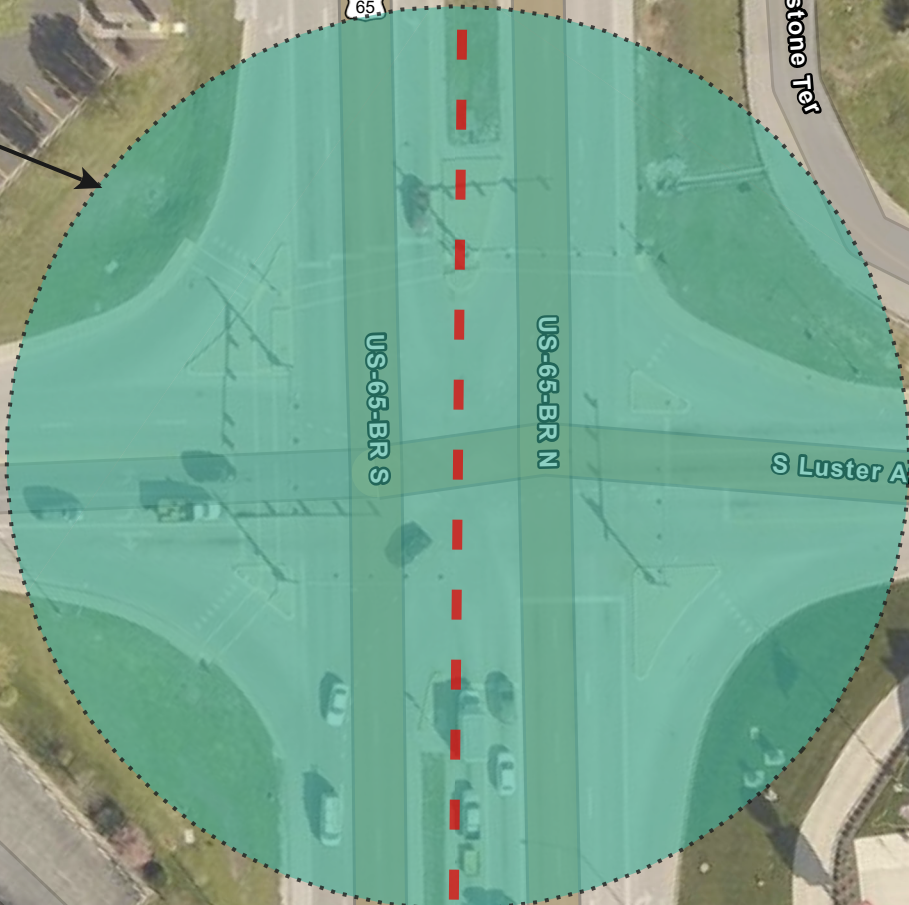


- New Pavement for Glenstone Ave.
- New Bus Stop Sidewalk
- New Bus Stop Pad
- Map Panels






Map Center: 93°15'23"W 37°8'44"N
 Imagery: City of Springfield, 2020

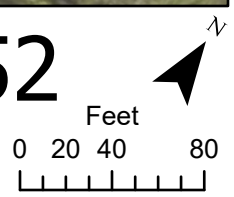
All existing sidewalks and driveways not meeting current ADA standards will be upgraded.



Accessible Pedestrian Signal Upgrades

Map Center: 93°15'16"W 37°8'37"N
Imagery: City of Springfield, 2020

-  New Pavement for Glenstone Ave.
-  New/Upgrade Pedestrian Signals and Curb Ramps
-  Map Panels



All existing sidewalks and driveways not meeting current ADA standards will be upgraded.

Page 50

Kum & Go

E Republic Ct

E Republic Ct

Page 52

Republic St

E Republic Rd

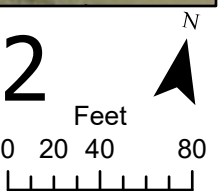
Project End

Map Center: 93°15'11"W 37°8'29"N
Imagery: City of Springfield, 2020

— New Pavement for Glenstone Ave.

[-] Map Panels

Page 51 of 52



All existing sidewalks and driveways not meeting current ADA standards will be upgraded.



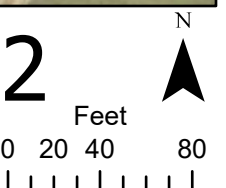
Page 51

Project End

Map Center: 93°15'11"W 37°8'20"N
 Imagery: City of Springfield, 2020

— New Pavement for Glenstone Ave.
 [] Map Panels

Page 52 of 52



All existing sidewalks and driveways not meeting current ADA standards will be upgraded.