






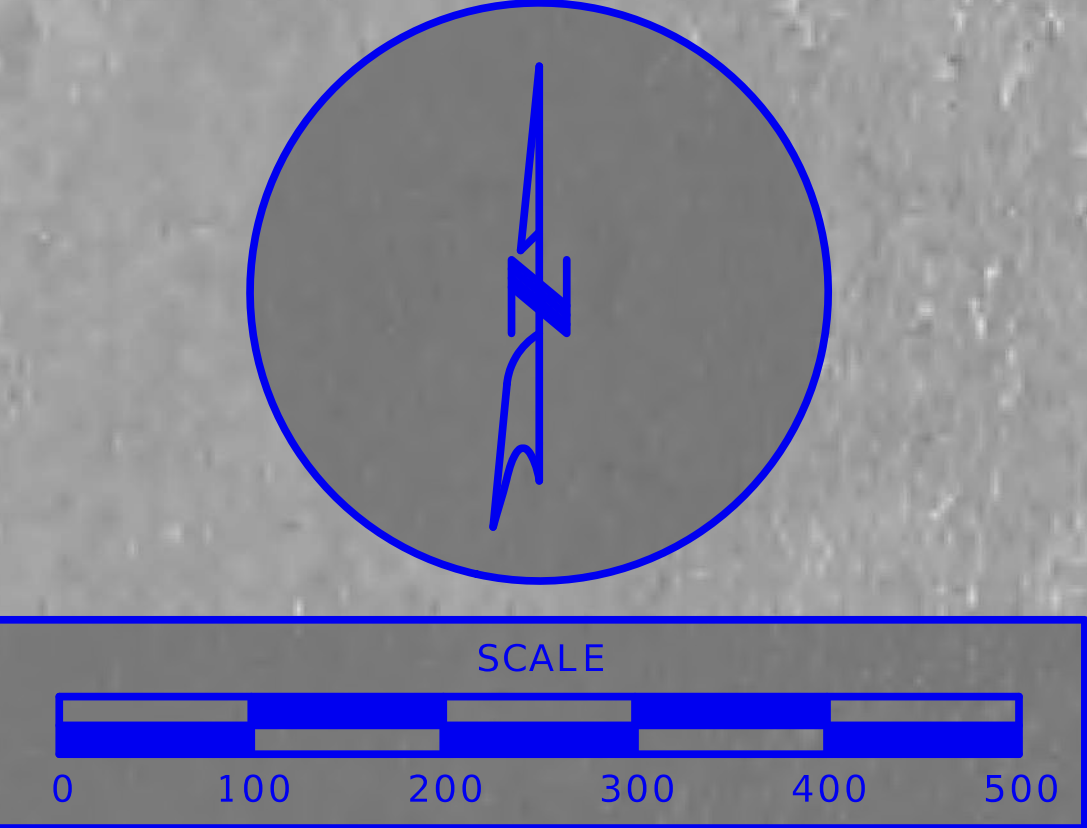


**LEGEND**

-  EXISTING RIGHT OF WAY
-  EXISTING PROPERTY LINE
-  PROPOSED RIGHT OF WAY
-  PROPOSED TEMPORARY EASEMENT
-  PERMANENT DRAINAGE ESMT
-  RAISED MEDIAN
-  REMOVAL



SCALE  
0 100 200 300 400 500



**PRELIMINARY PLANS – SUBJECT TO CHANGE**

SEYMOUR PUBLIC MEETING  
MAY 13, 2024

US 60 CORRIDOR IMPROVEMENTS  
W. CLINTON RCUT & J-TURNS

