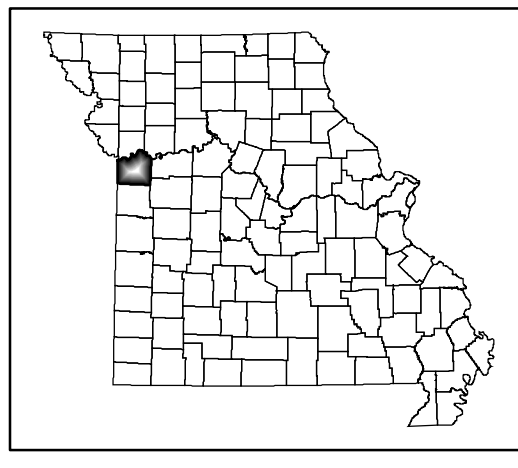
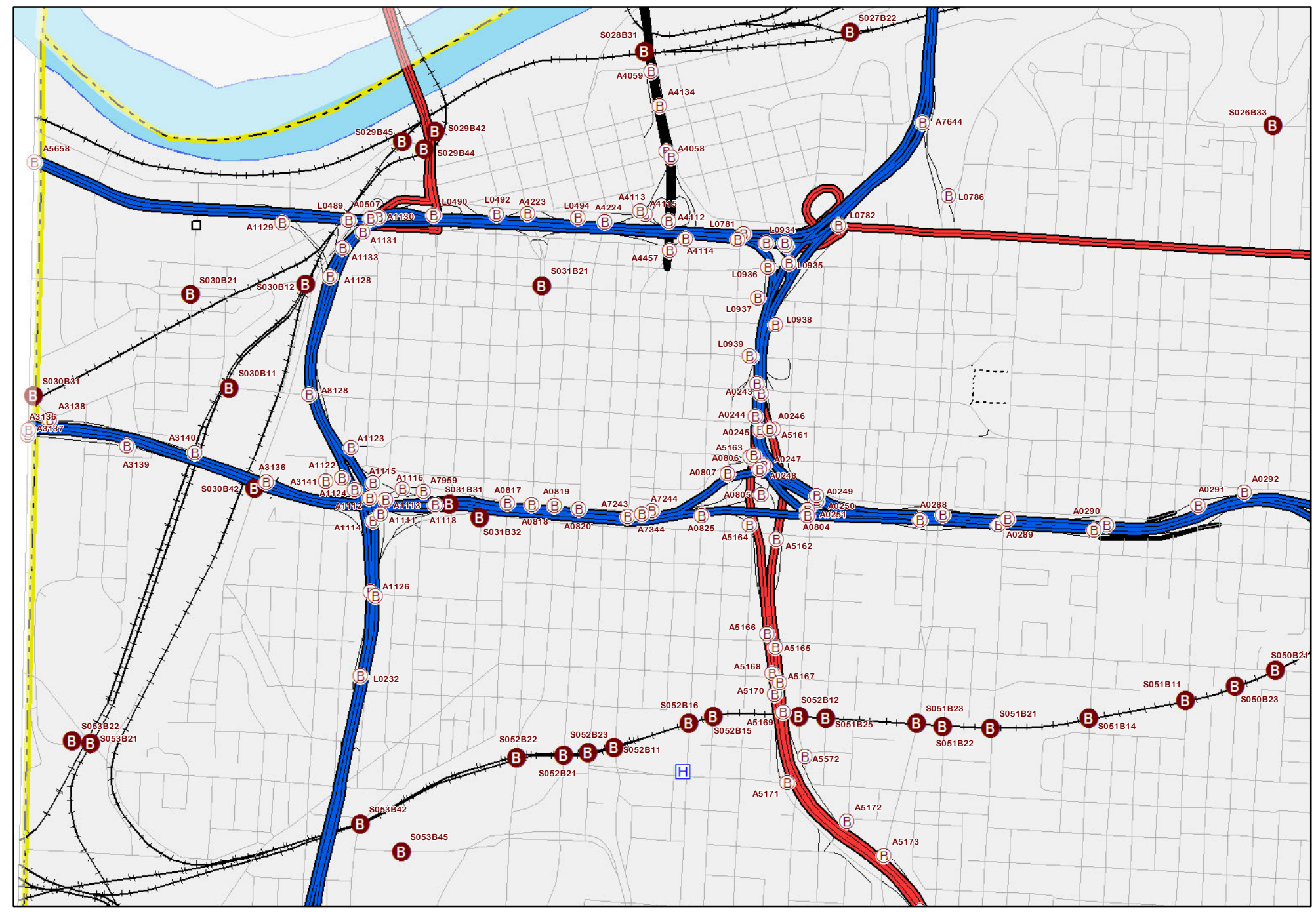
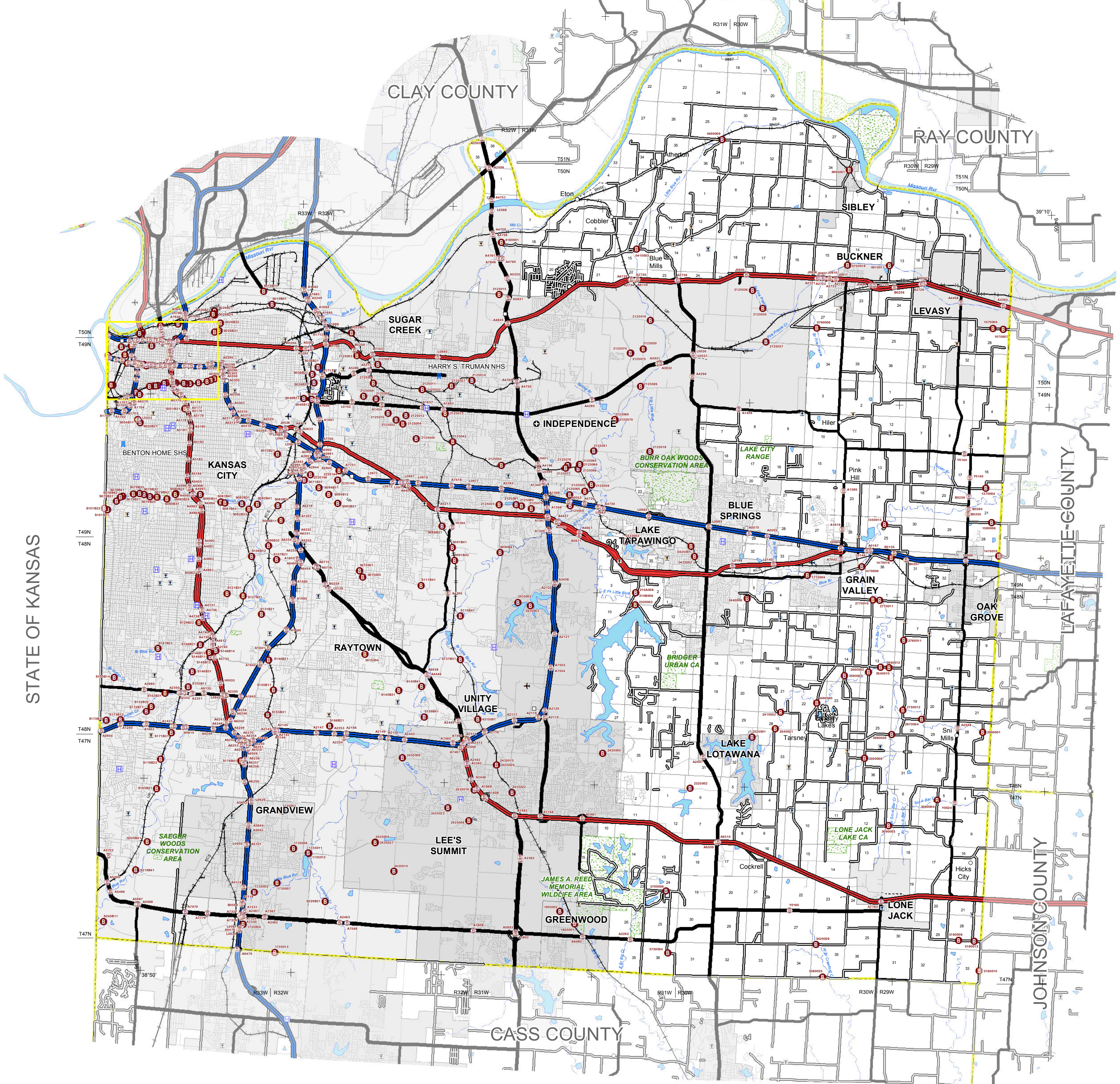


INTERSTATE	PRIVATE OR OTHER ROAD	AIRPORT
INTERSTATE LOOP	KATY TRAIL	HOSPITALS
US HIGHWAY	RAILROAD	CEMETERY
US HIGHWAY (DIVIDED)	RIVER OR STREAM	OTHER CITIES AND TOWNS
STATE NUMBERED HIGHWAY	SECTION LINE	MODOT SHED
STATE LETTERED HIGHWAY	COUNTY BOUNDARY	STATE BRIDGE (STRUCTURE ID)
COUNTY ROAD - 521 MILES	CITY LIMIT	COUNTY BRIDGE (STRUCTURE ID)
US LOOP, SPUR OR ALT. RT.	LAKE OR POND	STATE CAPITOL
CITY STREET	FOREST OR PARK	COUNTY SEAT



**GENERAL HIGHWAY MAP  
JACKSON COUNTY**  
Prepared by MoDOT  
Office of Transportation Planning

County No. 48  
District KC

Scale  
0 1 2 3 4 Miles